MAP OF

MIDDLEFIELD VILLAGE

GEAUGA COUNTY, OHIO

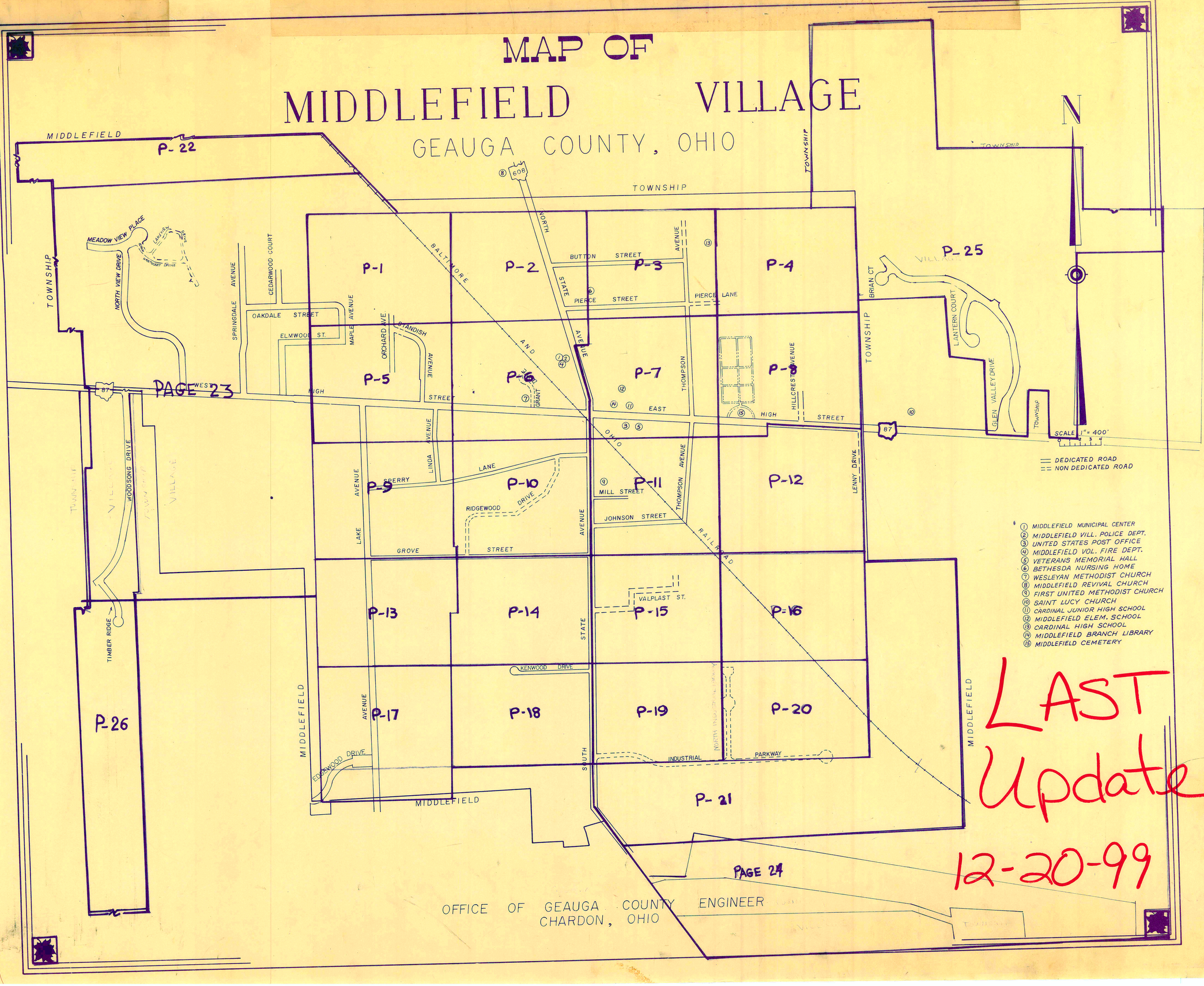

PAGE 23

PAGE 24

OFFICE OF GEAUGA COUNTY ENGINEER
CHARDON, OHIO

LAST Update - 12-20-99

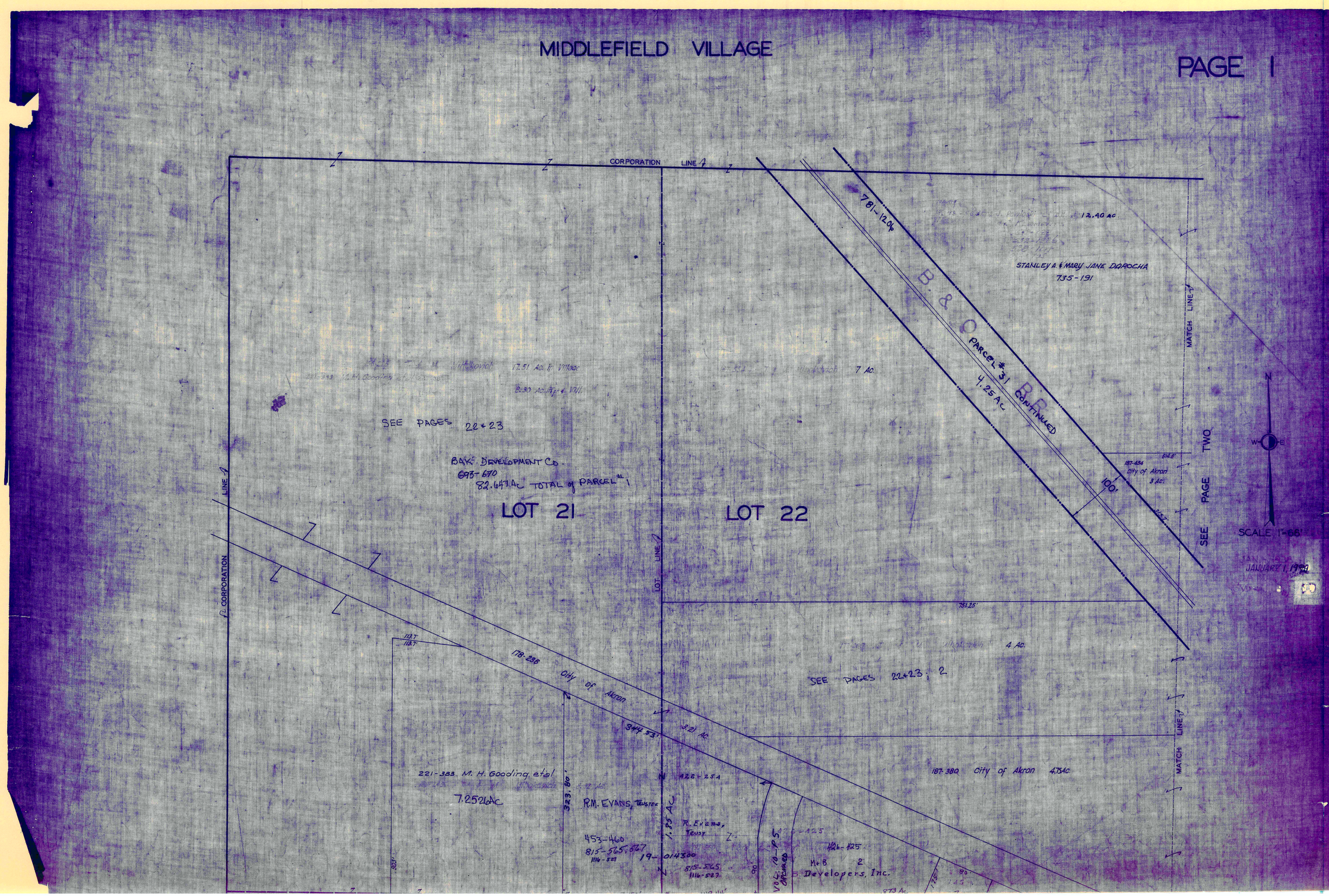
MIDDLEFIELD VILLAGE
PAGE 1
CORPORATION LINE
781-1206
B. & O. R.R.
PARCEL #31 CONTINUED
4.25 AC
12.40 AC
STANLEY A. & MARY JANE DAROCHA
735-191
MATCH LINE
SEE PAGE TWO
SCALE 1"=66'
JANUARY 1, 1992
SEE PAGES 22 + 23
BAK DEVELOPMENT CO.
693-670
82.647 AC TOTAL of PARCEL #1
LOT 21
LOT 22
LOT LINE
CORPORATION LINE
751.25'
4 AC.
SEE PAGES 22+23; 2
178-238 City of Akron
344.53'
3.21 AC
187-380 City of Akron 4.75 AC
221-383 M. H. Gooding etal
7.2526 AC
323.80'
R.M. EVANS, TRUSTEE
1.85 AC
R. Evans, Trust
453-460
815-565, 567
1116-527
19-014300
815-565
1116-527
VOL. 10-P.5
ORCHARD
426-425
M+B 2
Developers, Inc.
187-434 City of Akron 3 AC
100'
7 AC.
17.51 AC. to Village
8.30 AC. to Vill.

MIDDLEFIELD VILLAGE

PAGE 2

CORPORATION LINE

NORTH

STATE

AVE.

66'

BUTTON ST.

PIERCE ST.

LOT 22

STANLEY A. & MARY JANE DAROCHA
735-191

12.40 AC.

± 8.80 AC. Village

217-11 RLT to Fullinger
838-56
Mary Yodana
Amish Kitchen

1185 Ch.
239-89 R & B. Gates 2.28 A.
611-92 681-917

2.5A.

719-436
B.A. Gates
1107-1005

E & M Esenwine
1069-944

L.F. ZEMBRYCKI .12 Ac.
962-1145

SEE PAGE THREE

MATCH LINE

SEE PAGE ONE

514.3'

187-454 City of Akron 3 Ac.

440'

S.L. & D.A. ANDERSON
1069-952
5 Ch

1 AC.

.50 Ac.

1069-952
5 Ch
440'

19-046800 .73 Ac. 4-26-99
M.S. & R.E. & A.E. WEAVER 1086-484 1231-468

.48 Ac.

N. & C. MILLER
653-489

D.S. PLEVA, JR.
907-837

.36 Ac.

483.5'

14.05 Ch.

2 AC.

513-923-J. & N. THOMAS

683.58'

J. & N. THOMAS .35 A.

762-1072

835-555

201.8'

783-876
111-651

NEW SURVEY
1153-59
19-055200

783-876
762-1072

751-456
226-117
769-567

783-878
1124-968

1.25Ac.

C.S., II & M. RUSSELL
1134-228

1124-966

19-055000
NEW SURVEY
1153-59

C.S., II & M. RUSSELL
1134-226

.44 Ac.

1.79 Ac.

R.M. & A. BONTRAGER
877-608

MARJOAN ASSOCIATES
983-654
3.42 Ac.
1042-1169

14813

J.J. ROGERS, JR. .18A.
K.M. ROGERS 729-1091
190'
192.87'

259-HOIE THOMAS
453-734
.19 Ac.
178.58'

R.A. DUNCAN
731-25
712-249
.19 Ac.
185'

315.7'

PARCEL # 31 CONTINUED 4.25 Ac.
781-1206

B & O R R

100'

4 Ac.

187-380 City of Akron 4.2 Ac.

187-380 1.71 Ac.

194.07'

G. & M. Dines
699-1083
.684 Ac.
.589 A.

M.J. & M.L. BRYSON
1001-546

LOT LINE

SEE PAGE SIX

SCALE 1"=66'

JAN. 1, 1999

RELATIVE REPRESENTATION
MIDDLEFIELD VIL.
PG. 2

MIDDLEFIELD VILLAGE

CORPORATION LINE

± 6.60 Ac. Village

838-56 Mary Yadon Penrith Ketchum B.C.

538-56

2 Ac.

11.88 Ch.

239-89 R.f B. Gates 1.96 A. 681-917 611-42

.64 A

.62 A

4.90 Ch. 270

J.J & P. Fisher 519-1082 1056-676

856-233 W.R.f K.S. MILLER

268-191 R. MCCONNELL 3.58 A. 653-18 921-30

LOT 22

J. & R. McConnell D. ANDERSON

R.B. McCONNELL 351-172 921-30

1.25 A. 1.154 Ac

.752 Ac

893-432 833-37 .096 Ac

140' 0.25A.

B.I & D.L. CHAN 893-432 833-35 140'

P.A. PORTER 1019-1127 0.2 A.

The Clark's Family Ltd Partnership W.T. CLARK 399-248 1220-563 3-2-99 19-009700

444-626

297'

200-18 Village of Middlefield 2 Ac.

.502

D.M. Clark

435-879

.50A.

W. & J. Fisher

444-628

377-622

Criminal Board of Education

24 ac

SCALE 1"=66'

JAN. 1, 1998

N W E

MATCH LINE

SEE PAGE TWO

SEE PAGE FOUR

C.A.T. Ltd 1149-30 19-05610 Tallow 10.86

425-885 732-1282 E. & D. Blair .24

285-376 891-201 1056-304 Kling man K.M. 1068-70 .24

J.D. & P.A. BEECH 924-854 .24

BUTTON ST. (Ave) 40'

.70A

.75A

.924 A.

E.W. & G.R. PIERCE 1026-167

A.E. & R.L. Barringer 2.1 Ac. 592-885 1085-1245

19-009700 W.T. & M.R. CLARK 1220-563 3-2-99 399-248 The Clark's Ltd. Family Partnership

0.324 A. H. & H. Cover 707-1293

0.324 A

268-580 1120-642 L.W. MCCONNELL ET AL

.42 A.

485.1'

W.J. & D.C. TOTH 767-1061 0.28 A.

DONALD R. SELLERS 732-1325 909-834

571-651 S. Loza 1041-467

B.E. & A.M. PERRY 1040-651 .44 Ac.

238-192 896-707 .354 Ac.

M. Barnum d.b.A. 229-43 537-379 576-399

W.H. & L. Paul 1155-1200 19-00550 .444 Ac.

MARJOAN ASSOCIATES 983-654 3.42 Ac. 1042-1469

The Clark's Ltd. Family Partnership W.T. CLARK 1220-563 399-248 1.52 3-2-99 19-009700

704-1014 J. & B. Might .45 A.

220-507 377-137-139 S. Loza 1041-467

303

P.R. EATON .24

893-186 883-548

1.60 Ac. 1041-467

THOMPSON AVE 40'

PIERCE ST. 40'

PIERCE LANE 33' (NOT DEDICATED)

8.48 Ch.

4.21 Ch.

1.7 AC.

229-228 Board of Education

330' LOT LINE

.50 A.

562-1316

LOT 29

O. WHITE

MATCH LINE

d. Eppley 254-168

CEMETERY

SEE PAGE SEVEN

RELATIVE REPRESENTATION

MIDDLEFIELD

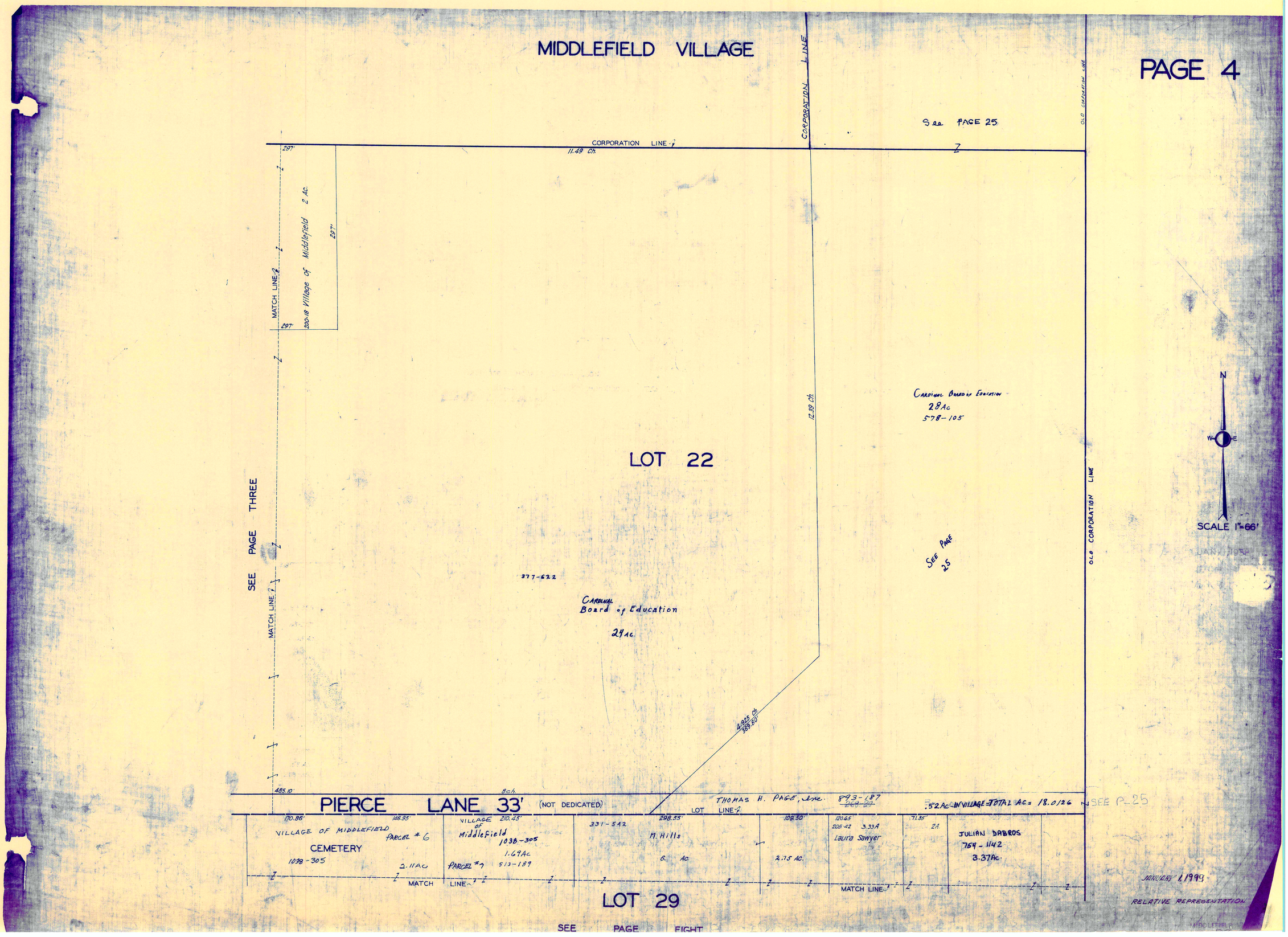
MIDDLEFIELD VILLAGE
PAGE 4
See PAGE 25
CORPORATION LINE
11.49 Ch.
297'
MATCH LINE
200-18 Village of Middlefield 2 Ac.
297'
297'
CORPORATION LINE
OLD CORPORATION LINE
12.39 Ch.
Cardinal Board of Education
28 Ac
578-105
LOT 22
SEE PAGE THREE
MATCH LINE
377-622
Cardinal Board of Education
24 Ac
SEE PAGE 25
OLD CORPORATION LINE
4.925 Ch.
369.60'
N
W
E
SCALE 1"=66'
485.10'
8 ch.
PIERCE LANE 33' (NOT DEDICATED)
LOT LINE
THOMAS H. PAGE, Inc. 893-187
.52 Ac IN VILLAGE = TOTAL Ac = 18.0126
SEE P-25
170.86'
146.95'
VILLAGE OF MIDDLEFIELD
PARCEL # 6
CEMETERY
1038-305
2.11 Ac
VILLAGE OF Middlefield
210.45'
1038-305
1.69 Ac
PARCEL # 7
513-189
331-542
298.55'
M. Hills
6. Ac
109.50'
2.75 Ac.
120.65'
205-42
3.33 A
Laura Sawyer
71.35'
2 A.
JULIAN DABROS
754-1142
3.37 Ac.
MATCH LINE
MATCH LINE
LOT 29
SEE PAGE FIGHT
JANUARY 1, 1999
RELATIVE REPRESENTATION

MIDDLEFIELD VILLAGE

PAGE 5

SEE PAGE ONE

LOT LINE

R. M. EVANS 426-254

D. E. & S. L. KOSCELNIK 1083-82 2

9.14 Ch.

.873 Ac 426-425 = 7.95 Ac

D. G. ALLEN 664-1211 11

CHARLES L. & ELLA L. HALL, SS 733-1128 1117-667 10

.389 Ac

S. R. DRUHOT 9 1042-631 808-902

.389 Ac

19-059330 DOTY CO. 1108-455 8

First United Methodist Church of Middlefield 287-1166

.70 Ac.

LOT 30

LOT 29

M. & B. SUBD.

VOL. 10 PG. 5 ORCHARD

C. J. & B. OHL 879-163 3

.435 Ac

D. M. & H. P. CUMBERLEDGE 4 996-612

.450 Ac

D. E. & M. THANER Trustees 1113-647 1337-748 & 6-9-98

19-038100 .429 Ac.

855-752 R. M. & S. M. Schill

19-038200 6 1234-312

T. L. & R. L. TRASK 5-10-99

.407 Ac.

A. J. Jr. & M. KOYNOCK 976-577 1

.37 A.

.329 Ac

THOMASE & CATHERINE McGRANAHAN 1057-1068 930-104 783-496

0.38 A.

562-588 J. & M. STEWART 34

418.176 35

.76 A. 19-064200

T. & E. L. Dannemiller 1154-593

C. G. & D. K. HOFSTETTER 1051-618

1.582-333 .395 Ac.

CRAIG M. & FLINNEL L. FREVERING 1000-482

D. A. MURFELLO 1140-146

.275 Ac.

4.54-852 10T5-246

R. & M. WARREN Trustee 1174-449 1199-619 19-064200 .22

.91 Ac.

R. V. & M. E. Hall Trustees

SIX

SEE PAGE

SCALE 1"=66'

JAN. 1, 1999

STANDISH AVE

VAUGHN / SHEE HIGH STREET SUBDIVISION

311-383 979-810 988-814

.76 A. .43 A. 361-465 S. Durket

R. & D. M. VONDRASEK 900-13017

.43 A. 19-041080 734-863 525-355 882-644 932-901

.43 A. 19-080777 325-355 882-644 932-901

R. MOSS TRUSTEE

PARCEL #2

R. A. MOSS TRUSTEE 1108-540 19-080777

PARCEL #1 Gift K. A. Blair 1325-397

R. A. MOSS Trustee 908-962 922-1101 Gift K. A. Blair 1325-397

R. A. Moss Trustee 908-962 922-1101 Gift K. A. Blair 1325-397

R. A. MOSS TRUSTEE 1108-540 19-080777

Gift K. A. Blair 1325-397

.69 Ac

.43 A. 19-041080

.76 A.

.91 Ac.

.22

.36 Ac.

.37 Ac.

.30 Ac.

.37 Ac.

.37 Ac.

.50 Ac.

.42 Ac.

.24 Ac.

.39 Ac.

.70 Ac.

.429 Ac.

.450 Ac

.329 Ac

.395 Ac.

.275 Ac.

.22

.91 Ac.

.43 A.

.76 A.

.35 Ac

.197 A.

.515 Ac

.255 A

.45 Ac.

.36 Ac

.35 Ac

.35 Ac

.35

MIDDLEFIELD VILLAGE

PAGE 6

SEE PAGE TWO

LOT LINE

187-380 City of Akron 4.75 Ac.

63' 0.97 Ch.

10.25 Ch.

178-238 City of Akron 3.21 Ac.

3.28 Ch.

Parcel #30 2.05Ac

R & M. DiCOLA 1062-1123 2.40 Ac 735-707

781 B 12.05 ft VILLAGE OF MIDDLEFIELD

14 Ch.

0.8 Ac 502-141

N. STATE AVE 66'

682 - 439, 443, 446, 449, 452, 455, 466

282-610 MIDDLEFIELD 3.53 A VOLUNTEER FIRE DEPT.

SEE PAGE SEVEN

0.2A.

82.5' Z

95.8'

471 Ch.

3.125 Ac.

300-218 J. ROSE

S.R ROSE 861-979

187-455 City of Akron 2 Ac.

M.L. C. BROWN

668.42'

3 Ch.

1.5 Ch.

1.5 Ch.

1.5 Ch.

.37 Ac

M.L. MAHONEY 919-1222 1069-963

D.C.K.M. DIETRICH 766-369

.25 Ac

.38

LOT 29

C.L. SPIKELL 670-051

SEE PAGE FIVE

.603 Ac.

Q. SHETLER 261-412 754-1074 1005-538 SN.F.C.A. BALL 1252-1167 8-13-99 19-037400

S. R. ROSE 861-979

J. ROSE 1/Ac. 300-221

265.33 GAT MARKS

1/Ac.

6.67 Ch.

1.5 Ch.

C.L. & S.A. FERRY .50 Ac. 635-179 1103-300

G.H. ROSE, JR. 701-1203 766-743

1/Ac.

R. Fales .50 Ac.

111-887

98.28'

H.K. Cober 23 Ac. 93-283

.37 A.

F.K.H. Bakewell 813-1246

10.443 Missionary Soc. of Syracuse, N.Y. .50 Ac.

BROMTON LLC

(total of 3.809Ac) 1102-54

D.L. & P.A. McDONALD 901-970 .58 Ac.

THE VILLAGE OF MIDDLEFIELD 31 Ac. 665-513

Village of Middlefield 629-426 .137 A

HIGH ST 66'

1.43 Ch.

132.5

State Remainder Business Trust 0.2723 Ac. 1514-103 19-016201 661-965

HOME TEL CO

E.L. MILLER, JR. 738-1095

245-137 H. ZANG .33A.

C.B. WHITE 1008-181 1008-185

D.J. & N.J. PURDUM 761-9

E.J. ROLL 761-1258

L.M. FERRIDGE 289-872

J.C. Eaton, TRUSTEE 665-210 889-1219 1056-474

J.E. Eaton 418-1008 TRUSTEE 889-1221

R.L.R.A. Frilinger .35 Ac.

203-388

410-814

T.F.C. STERLIK 1434-875

K.L. HARDESTY 769-599

W. TUCKER 982-619

.30 Ac.

3.65 Ch.

F.F.C.A./I.S.P. 2.353 Ac. 774-708

R.A.N. GIARDINA 1008-171

D.F. KLINGMAN 1087-1103

E.W. WARNE, TRUSTEE 365 MCLOKSON TRUSTEE 665

WARNE FAMILY TRUST 673-99 992-1063 1299-048 19-042800 1.041 Ac

MATCH LINE

SEE PAGE TEN

SCALE 1"=66'

JAN. 1, 1999

RELATIVE REPRESENTATION

Middlefield Village PG. 6

MIDDLEFIELD VILLAGE

PAGE 7

PIERCE ST.

SEE PAGE THREE

LOT LINE

N. STATE AVE 99'

SEE PAGE SIX

THOMPSON AVE 40'

SEE PAGE EIGHT

E. HIGH ST. 66'

(ELM ST.)

LOT 29

3 4/4 Ac.

205-175 The Board of Education of Middlefield Community Village School District

The Board of Education of Middlefield School 229-228 1.70 Ac.

MORGAN DEVELOPMENT IV, INC. 924-1012 887 6.33 Ac.

D.M. & D.M. Koethe 845-834 .2794 Ac. .2892 Ac.

D.E. & C.L. Loeffus 12-21-99 873-719 1330-355 19-035000

C.T.A. Kaucher

4.21 Ch. 4.62 Ch. 308.25 3.86 Ch. 2.73.9 2.14 Ch. 2.40 Ch.

F.M. GIBNEY K.B 607-226 892-1294 .61 Ac.

D & C PLEVA 858-311 .39 Ac.

L.L. Froehlich 1213-664 1-21-99 .41 Ac. 19-066000

N. BUBER 895-717

D.E. WHITE & J.A. BECERRA .42 Ac. 799-598 1000-668

Ac. 683-455 246.418 H&J. LUCHT 0.45A

J.H. & L.M. SHROCK 990-25 0.37A

T.A. DUDINSKY 857-512 0.41 Ac. 862-28

M.J. & L. SZEKELY 0.41 Ac. 895-112

D. Spencer 730-1170

K. Posavad 603-983 839-976 0.30A

W.J. REED 815-333 .16 Ac.

587-589 4.9 Ch. CARL JR. & DOROTHY C. HORSTETTER 0.95 Ac.

J.A. & R.P. STEHLIK 1082-863 .55 Ac.

L.S. FERRY 940-253 4.9 Ch. 0.074Ac. 0.44 A. .081

551-826 1000-670 1005-625 .83 A

D.E. WHITE & J.A. BECERRA

427-324 .94 Ac.

E. Luisz

0.66 Ac. R. & J. COOK 781-1011 827.54'

742-314 SURVEY 1985 GLADE H. HARRISON .90 Ac.

4.91 Ch. R. SWONGER 687-417 858-789 .44 Ac.

H. Trask 574-1058 971-1145 315-57 .44 Ac.

K. Haslego 845-1109 858-1183 .41 A

156-570 238-129 184-579 307-593 N. Shipman et al .61 Ac.

Village of Middlefield .15 Ac. 201-112 201-188 203-250

M.A. CLARK

R.H. Stewart 625-578 23-150

G.J. ESENWINE 791-235

B. ASHBURN ET. AL. .133 Ac. 814-47

R.M. Evans Trust 478-602 615-579 903-1142 .523 A.

Grantor Comp. Library 167-283

D.F.T. ENTERPRISES 675-1799 .117 Ac.

MIDDLEFIELD BANKING COMPANY 1027-926 15 x 26 .074 Ac. .0274 Ac. VOL. 21-121

MIDDLEFIELD BANKING CO. 851-530 .025 Ac.

MID. BANKING CO. 896-920 .20 Ac.

M. MERRYFIELD TRUST 69 Ac.

WESTERN RESERVE FARM COOPERATIVE, INC. 1.48 Ac.

WICKLIFFE INDUSTRIES, INC. 40/41 9678-2991 .50 Ac. 847-945 .19 Ac. 847-945

D. & D. STRACKI 796-776

K.C. & A. ZWOLINSKI 1173-238 .22 Ac. 880-268

M. & A. ZWOLINSKI 1173-238

W.J. & M. Clark 1111-425 Ac. 1358-543

M. SCHWINDEMAN 32 Ac. 94-781 344-804-808

B. Roose .80 A.

M.A. (ROSE) .33 Ac.

R.S. & M. Ballich .36 Ac. 185-181

Shiloh Commercial Properties 1197-149 19-045360

R.S. & K. Ramirez

1.70 Ac. 4.98 Ch. 8.94 Ch. 305.3' 81.74' 145 Ch. 1.75 Ch. 1.25 Ch. 1.10 Ch. 2.42 Ch. 2.40 Ch. 2.14 Ch. 1.31.24

The Board of Education of Middlefield School 1091-832 1094-918 .25 Ac.

Halstead Family Partnership L.P. 1205-014 .98 Ac. .47 Ac. .74 Ac. 629-796 19-021900 339-194 .41 Ac. 1205-014 19-021810

D.E. & D.M. SEYER 1072-721 1018-70

B. & D. SEIGLER

The Board of Education of Middlefield School 01-309

The Board of Education of Middlefield Village School District 159-22

SCALE 1" = 66'

JANUARY 1, 1999 "RELATIVE REPRESENTATION"

MIDDLEFIELD TWP. PG. 7

SEE PAGE ELEVEN

MATCH LINE

MIDDLEFIELD VILLAGE

PIERCE LANE 33'

SEE PAGE FOUR

LOT LINE 7

SEE PAGE SEVEN

PARCEL #6
VILLAGE OF MIDDLEFIELD
1038-305
2.11Ac

PARCEL #1
1Ac
VILLAGE OF MIDDLEFIELD
1038-305

42-682

CEMETERY

VILLAGE OF MIDDLEFIELD
1038-305

PARCEL #2
1.69Ac

PARCEL #5
1Ac
VILLAGE OF MIDDLEFIELD
1038-305
142-520

PARCEL #3 .06Ac

513-189
1.69Ac.

PARCEL #7
1038-305
VILLAGE OF MIDDLEFIELD

VILLAGE OF MIDDLEFIELD
1038-305

PARCEL #4
2Ac

M.J. & P.S. DOLEZAL
929-1085

M.J. & P. DOLEZAL
793-952

K. McNish
595-677
596-765

J.R. HOSMER
969-912
782-415

6 0.644Ac. P. & G. Corona 804-2

7 0.679Ac. J. & M.A.B. Korton 1187-1244

772-934
PAMELA & ROBERT CIBIK

19-049566
Pinehill Properties
1145-80

5 0.418Ac. B.R. & D.M. BREEDLOVE 956-960

19-049567 0.416Ac. 8 F. KRUPA 832-729

4 0.377Ac. G.A. & D.A. ZADNIK 758-843

0.429Ac. 9 Pinehill Properties 1145-80

3 0.411Ac. K. Moss 663-199

19-049569 0.426Ac. 10 19-024500 E.A. Mistarka + K.G. Schneider 1144-544

LOT 29

2 0.411Ac. R.A. Duncan 804-1182 831-23

0.41Ac. H.P. QUINN, TRUSTEE 993-1057 993-1059

1 0.426Ac.

0.411Ac. 11 B. PICCIRILLO - 75% P. ZAWADZKI - 25% 1066-180

.42Ac.

E. + P.A. ~~D.C.~~ PHARCZYK 826-1077 TRUSTEES 1249-379 7-23-99

0.83 Ac.

19-051200

S.L. Bosma 804-988

0.411Ac. 12 427-881 1153-188 .165

19-053200

50' R/W Vol. 11 Pg. 1 Winfield Realty Co. Inc. 60'-509, 511

HILLCREST DRIVE

50

B.E. Bush .43A. 225-477 19-053300 591-1032 811-1147 1153-188

M.J. & S.M. Reinhart 905-681 .374Ac.

7-11-1938 G.H. Martin G.L. & D. Swinter 879-1329 .55A.

C.C. & S.K. Stefanusky 922-615 .46A

S.A. Duncan 1082-397 .37A.

Laura Sawyer 205-42 2.50 A.

LAURA SAWYER 220-453 2.46

387-307 754-1142

854-1304 B.S. & R.D. DUNCAN 3.37 A.

J.E. & S.G. McDONALD 1085-609 2.0 A.

R. & A. Druhot 578-791 .41 A. 2.A.

CORPORATION LINE

Kfc Harmon 669-1253 .30 Ac.

M.D. Minick 854-801, 977 .25Ac.

854-803 M.D. MINICK 2ac/A.

890-544 592-958

R.C. CECE LIC 789-575 .56Ac.

ROBERT T. BUTTON 795-273 .64Ac. 496-570 1114-345 .436Ac.

556-833 Middlefield Village Assoc. Co

E. HIGH ST. 66'

MATCH LINE

SEE PAGE TWELVE

N W E

SCALE 1"=66'

JAN. 1, 1999

RELATIVE REPRESENTATION
MIDDLEFIELD VILLAGE
PG. 8

MIDDLEFIELD VILLAGE

PAGE 9

SEE PAGE FIVE

MATCH LINE

R.& L. Czekmay 12.11A.

435-24 .447A.

R. G. Fritinger .447A. 251-359 J&V. CUNNINGHAM

Parcel #3 3.96 Ac 268 78 W.S.A. DREGER 434-86 R.L. FRITINGER

Parcel #1 R.L. FRITINGER 434-86 .447Ac.

Parcel #2 434-86 324.93' 409-28 R.&B. Webb .60A

Parcel #4 345' 434-86 682.80' 317.5'

A.J. Mccoy 1161-996

2 Ac. 19-035700

332.11' 682.22' 330.11'

CORPORATION LINE

LOT 30

LAKE AVE

LOT LINE

60'

516.3'

R+H Harrington 635-190

5.53Ac

B - 2.29Ac A

2.60A.

B. A. Bell, Trustee J. A. Bell, Trustee 1013-951, 952

.535Ac

HARRINGTON SQUARE DBA R&D DEVELOPERS 1107-881

VANCURA

2.29Ac

3.06Ac = 19-003820

SEE PAGE THIRTEEN

498.35'

M.J.+P.S. Dolezal 1191-217 .27A

.451A 19-052940 1191-217

19-052962

988-415 798-990 .515A E.E. ALVORD, TRUSTEE

E.A. Misterka 631-62 1068-569 .485Ac

5-62-794 .27A P.J. MISTERKA 1066-489

J.A.+B.L. GINGERICH 986-25 .225Ac

R.E.+M.L. JICHA 960-394 .32 Ac .108Ac

T&B Abram 631-70 .58Ac

T.&B. Abram 126-704 578-1316 .31A

.490A 631-76 938-512

P. VERNO 515-1099 938-512 .29A

.393Ac 813-1067

E.E. ALVORD 798-990 0.255A

P.&C. GIARDINA 813-1067 0.289A

.306A

.053A 631-79 894-14

THE CASLOW FAMILY TRUST 257-151 266-190 576-271 894-16

.209A

E.W. WARNE Trustee of WARNE'S FAMILY TRUST 1291-370 992-1063 67A 19-036700 6-3-49

Linda Ave.

K+M NEDVED 799-711 .333Ac .086Ac.

246-290 N. MARCU 936-468 .371Ac.

D.A. CAVANAUGH 912-650 .35Ac

S.P.+G.L. JONATH 688-737 1052-1061 .50Ac.

225.452 Sperry LANE 25'

793.9'

SEE PAGE TEN

140-305 Village of Middlefield 10.98 Ac.

LOT 29

MATCH LINE

260.42 9.89 Ch. 1.79 Ch. 4.15 Ch. 1.41 Ch. .824 Ac.

VILLAGE OF MIDDLEFIELD 515-217

2.78 Ac.

A.P. Hood 845-684 486-139 .83 Ac

ALAN ATWOOD 635-1232 .34 Ac.

M.L. THOMPSON 691-145 871-347 1026-457 1026-110 961-866 .41Ac.

W.+T.J. PARNABY 833-1282

1056-110

GROVE ST. 40'

SEE PAGE 10

SCALE 1"=66'

JAN. 1, 1998

RELATIVE REPRESENTATION MIDDLEFIELD VILLAGE PG. 9

MIDDLEFIELD VILLAGE

PAGE 10

SEE PAGE SIX

MATCH LINE

K. & M. NEDVED
799-711
.3A.
.086Ac
246-290 N&N. MARCU .37A.
ELI L. & JUDITH A. MILLER
739-1108
.35Ac
565-222
P. MUMAW
688-587
.50Ac

M.J. TRYBUS
1008-177
1.19Ac.
2.37Ac

R. & N. GIARDINA
1008-171
.91Ac.

D.C. KLINGMAN
1087-1103
19-080733
.27Ac
O.C. KLINGMAN
1087-1103
T.D. KLINGMAN

19-071420
19-080733
1008-995
1.82
.78Ac
.21A.

FFCA/IIP
2.353 Ac.
794-708

DD & JS Hunter
1194-589
.437Ac
19-037156

0.534A
0.34A.

L. CUNNINGHAM
806-1019

B. Klunfield
477-702

434-666
738-720

C.B. WHITE
902-857
1008-181
1008-185

168.96'
57'
122.23'
183.3'
Village of Middlefield
0.72 AC.
174.436

992-1063 *
1239-290
1.041 Ac.
19-042900
E.W. WARNE, TRUSTEE + M. LARSON, TRUSTEE of
WARNE FAMILY TRUST
992-1063 *
1239-290 6-3-99
.562 AC
19-042900
WARNE FAMILY TRUST 1.8 AC
992-1063 *
1239-290
64'
30'
225-483
4.5 Ch.
.056A.
173-579
0.30 AC.
879-1252
0.44Ac
879-1249
856-451
851-81
HUNTER LIMITED LIABILITY COMPANY
1.11 Ac.
929-683
1084-366, 368
1084-372, 370
744-1183
DAVID JOSEPH & FAITH JUNE FULOP
.33Ac
298.89
298.84
FE + SA BUETTNER
947-1238
.33Ac
299.5'
331-371
559-1082
1515-1065
2-5-99
M. & C. Duncan, et al
1163-134
.33Ac
300.17'
19-013100
4.5 Ch.
R.G. + M.L. LADOW
989-499
.30Ac.
208-432
T.J. & J.M. TOTH
862-52
1010-471
.30 Ac.
E.E. & C.A. FOSTER
755-859
900-554
.99 Ac.
4.5 Ch
30'
G. & C. VanderKay 706-652
.51 Ac.
301.5'
657-539
D & J. McDONELL
.61 Ac
5 Ch.
D.S. & C.A. PLEVA
871-1136
.61 Ac.
5 Ch.
181.5'
G.A. & S.L. BEANS
1119-587
.25Ac
181.5'
D & T Hilaroso
1309-629
1-4-99
U.F. ARTINO
663-861
.21A
181.50'
19-057910
80'
60'
74.25'
72.25'
69.92'
74.25'
72.25'
79.75'
111.04'
66'
SOUTH STATE ST.
MAIN ST.
ELEVEN
SEE PAGE

208-564 VILLAGE OF MIDDLEFIELD 3.8 A.

LOT 29

140-305 Village of Middlefield 10.98 Ac.

1.04 AC.
Village of Middlefield
199.152
771-235
788-1477
1.82
.29Ac
.274Ac
96.86
100-5
G.A. & V.T. UHER
1126-1200
1.82
.29Ac
M.R. PROPERTIES
914-1129
.22Ac
914-1129
J.J. WOLF
944-499
.35Ac
.35 A.
75'
44'
72.2'
68.91'
.46Ac
1006-1130
E.M. & T.A. TAYLOR
427-456
27'
E.D. JR. & K.K. PROVOSEE
1006-1195
.28Ac
.26Ac
6.09
609-928
C. SIMON
#2
.26Ac
.26Ac
.24Ac
.23Ac
.25Ac
.27Ac
.47Ac
.50A
.23Ac
.21Ac
.19Ac
.17Ac
.15Ac
.13Ac
.11Ac
.09Ac
.07Ac
.05Ac
.03Ac
.01Ac
.00Ac
.50Ac
.43Ac
.34 Ac.
.41Ac.
.39 A.
.50Ac
.50 Ac.
.50Ac
.50 Ac
.31 Ac
.27 Ac
.53 Ac
.31 Ac
.27 Ac
.50A
.46Ac
.21 A.

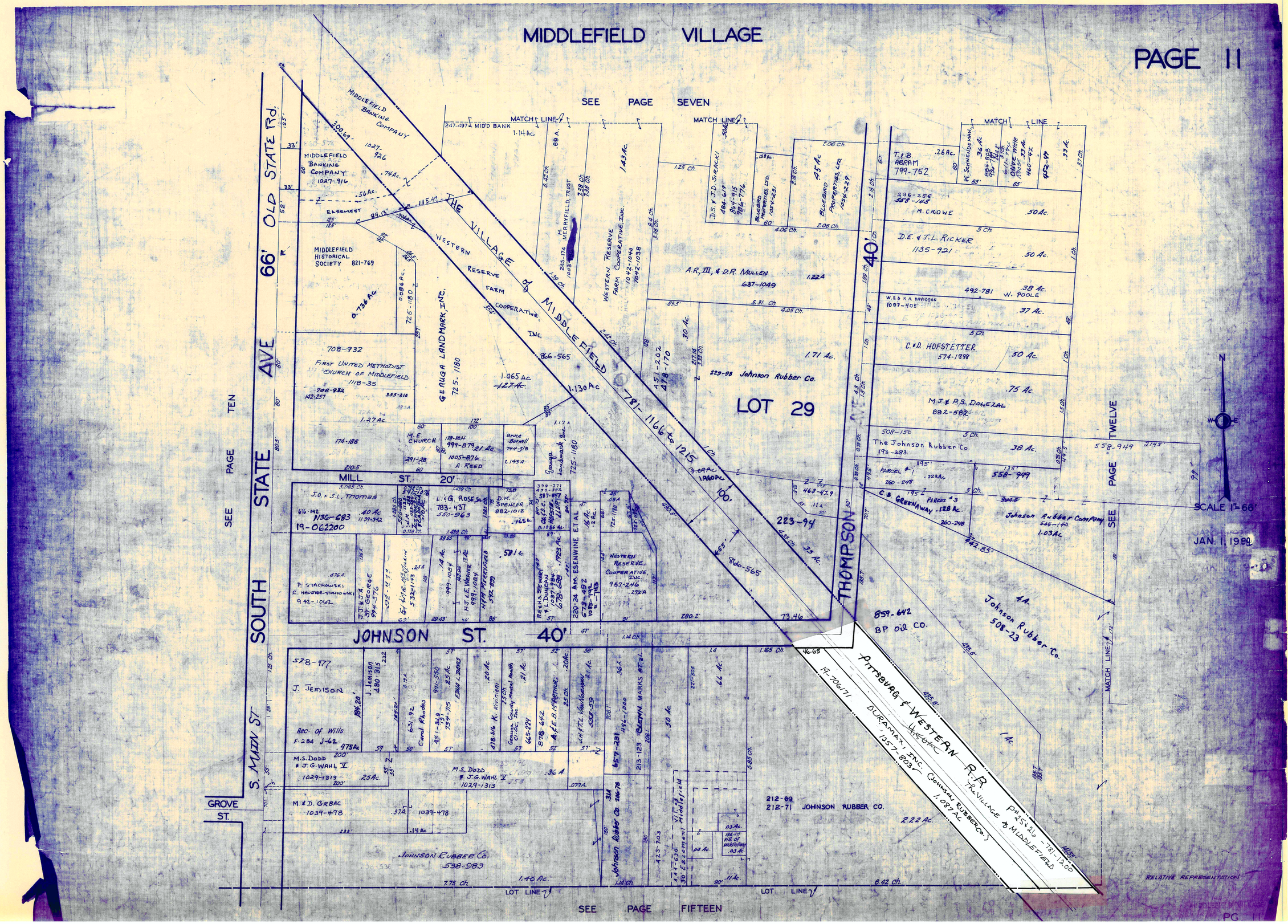
MIDDLEFIELD VILLAGE
PAGE 11
SEE PAGE SEVEN
SEE PAGE TEN
SEE PAGE TWELVE
SEE PAGE FIFTEEN
MATCH LINE
LOT 29
LOT LINE
SOUTH STATE AVE 66' OLD STATE Rd.
S. MAIN ST
GROVE ST.
MILL ST. 20'
JOHNSON ST. 40'
THOMPSON
THE VILLAGE of MIDDLEFIELD
MIDDLEFIELD BANKING COMPANY
MIDDLEFIELD HISTORICAL SOCIETY 821-769
FIRST UNITED METHODIST CHURCH OF MIDDLEFIELD 1118-35
GEAUGA LANDMARK, INC.
WESTERN RESERVE FARM COOPERATIVE, INC.
WESTERN RESERVE FARM COOPERATIVE, INC.
A.R., III, & D.R. MULLEN 637-1049
Johnson Rubber Co.
D.E. & T.L. RICKER 1135-921
C. & D. HOFSTETTER 574-1398
M.J. & P.S. DOLEZAL 882-582
The Johnson Rubber Co.
Johnson Rubber Company
Johnson Rubber Co. 508-23
BP Oil Co.
PITTSBURG & WESTERN R.R.
DURAMAX, INC. (JOHNSON RUBBER CO.)
The VILLAGE of MIDDLEFIELD
J. JEMISON
M.S. DODD & J.G. WAHL V 1029-1313
M. & D. GRBAC 1039-478
JOHNSON RUBBER CO. 538-983
212-69
212-71 JOHNSON RUBBER CO.
SCALE 1"=66'
JAN. 1, 1989
RELATIVE REPRESENTATION

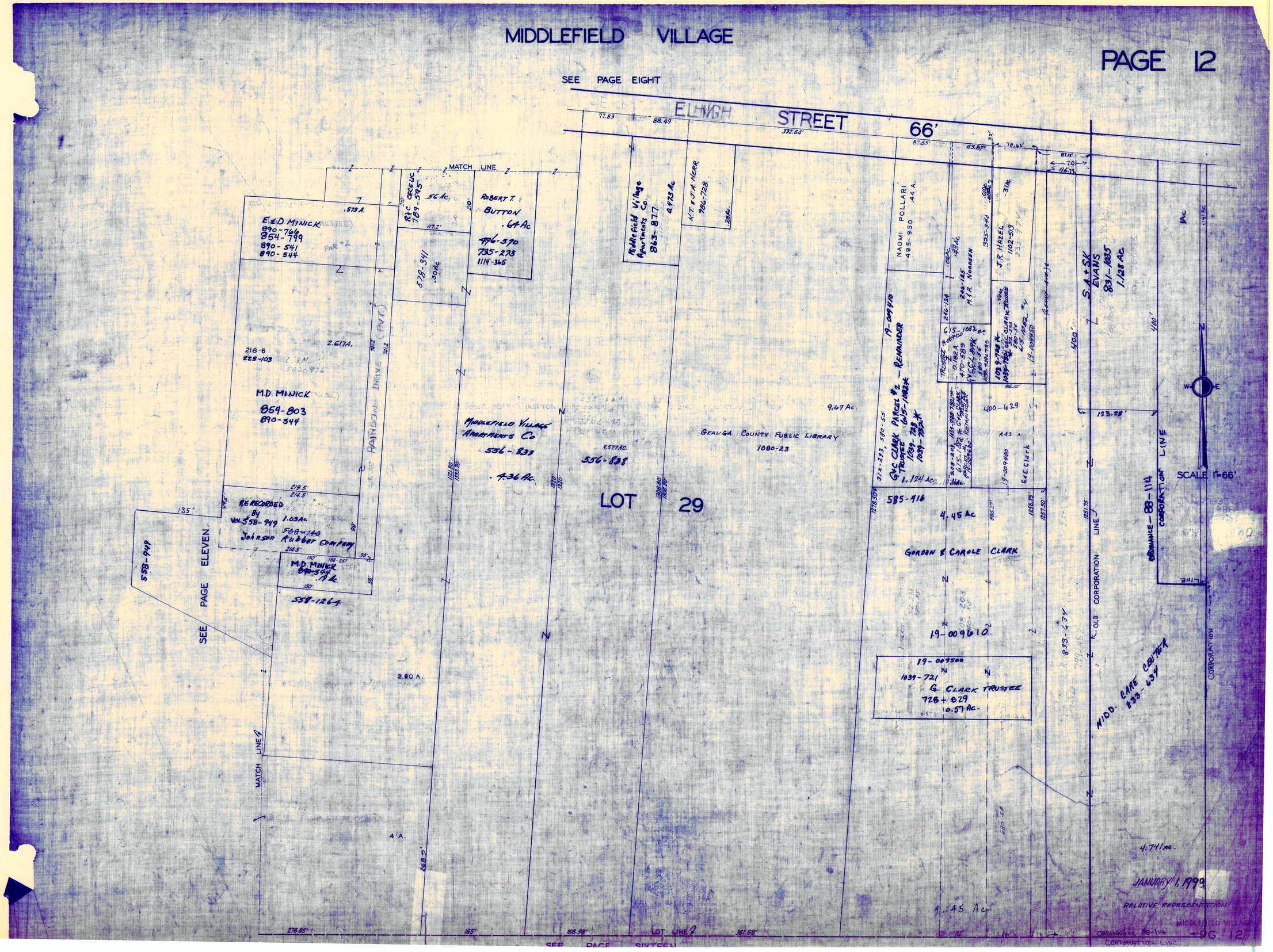
MIDDLEFIELD VILLAGE
PAGE 12
SEE PAGE EIGHT
ELLWIGH STREET 66'
MATCH LINE
E.&D. MINICK
890-766
854-799
890-541
890-544
R.&C. CECELIC
789-595
.56 Ac.
ROBERT T. BUTTON
.64 Ac
496-570
735-273
1114-365
578-341
.30 Ac
Middlefield Village Apartments Co
863-877
0.473 Ac
K.T. & J.A. HERR
986-728
NAOMI POLLARI
495-950
.44 A.
J.R. HAZEL
1102-513
S.A.+S.K. EVANS
831-1035
1.128 Ac
218-6
225-103
2.617A.
M.D. MINICK
854-803
890-544
RAINBOW DRIVE (PVT)
MIDDLEFIELD VILLAGE APARTMENTS CO
556-833
4.36 Ac.
556-838
4.577 AC.
GEAUGA COUNTY PUBLIC LIBRARY
1080-23
9.67 Ac.
G.&C. CLARK TRUSTEE
1039-728
1039-732
1.124 Ac.
19-009410
G.&C. CLARK PARCEL #2 - REMAINDER
615-1082
400-629
G.&C. Clark
585-416
4.45 Ac
GORDON & CAROLE CLARK
19-009610
19-009500
1039-721
G. CLARK TRUSTEE
728-829
0.57 Ac.
LOT 29
RERECORDED BY VOL. 558-949
1.03 Ac
568-140
Johnson Rubber Company
M.D. MINICK
890-544
.19 Ac.
558-1264
558-949
SEE PAGE ELEVEN
2.90 A.
4 A.
MATCH LINE
OLD CORPORATION LINE
ORDINANCE - 88-114
CORPORATION LINE
MIDD. CARE CENTER
833-634
SCALE 1"=66'
4.741 Ac.
JANUARY 1, 1999
RELATIVE REPRESENTATION
MIDDLEFIELD VILLAGE
ORDINANCE 88-114
CORPORATION LINE
PG. 12
LOT LINE
SEE PAGE SIXTEEN

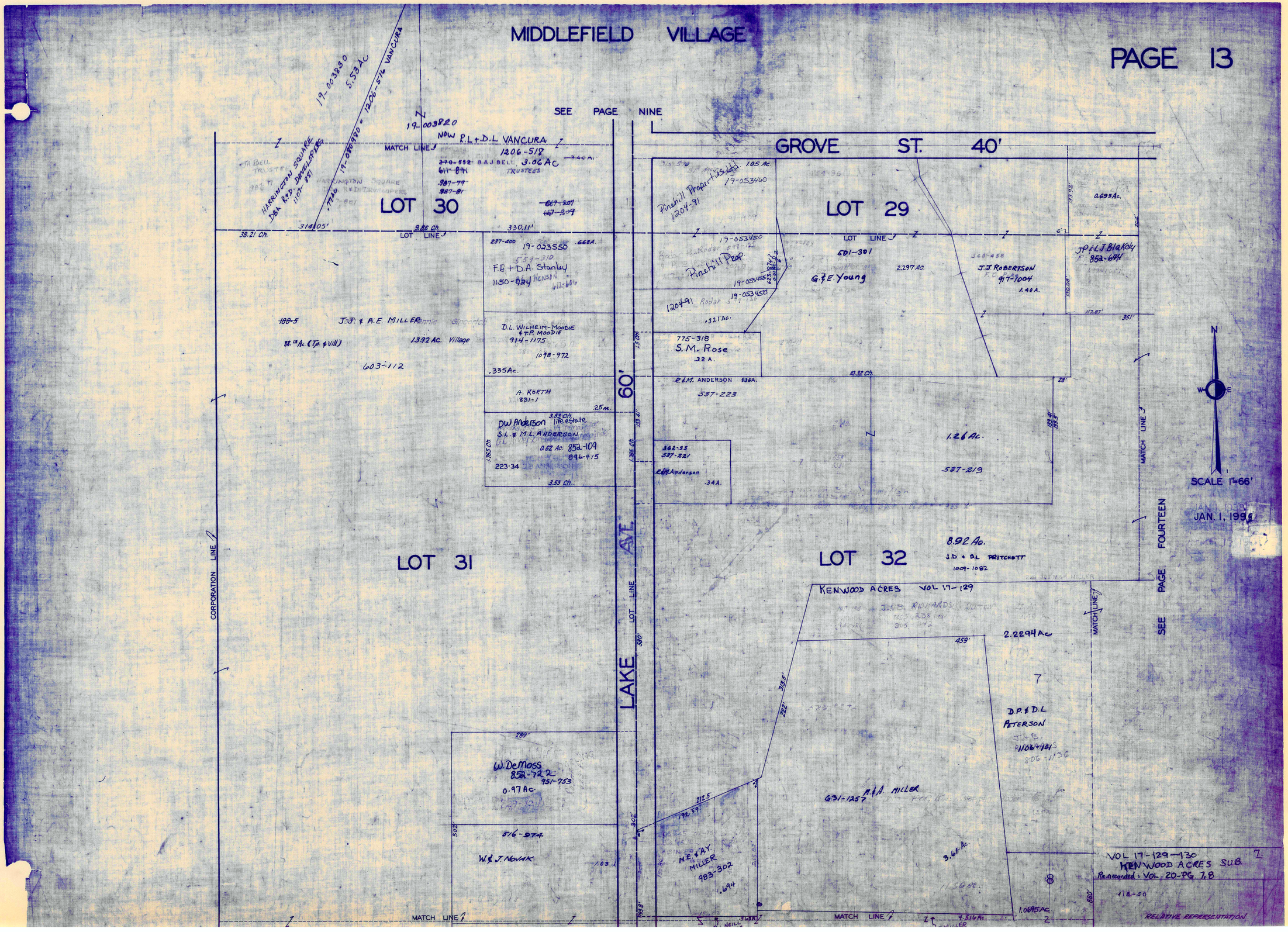
MIDDLEFIELD VILLAGE
PAGE 13
SEE PAGE NINE
GROVE ST. 40'
LOT 30
LOT 29
LOT 31
LOT 32
LAKE AVE. 60'
CORPORATION LINE
MATCH LINE
LOT LINE
SEE PAGE FOURTEEN
SCALE 1"=66'
JAN. 1, 1998
N
W
E
19-003830
5.53 Ac
19-080980 = 1206-516 VANCURA
19-003820
NOW R.L.+D.L. VANCURA
1206-518
B&J BELL 3.06 Ac
TRUSTEES
HARRINGTON SQUARE
DBA R&D DEVELOPERS
1107-881
38.21 Ch.
9.86 Ch.
330.11'
314.05'
19-023550
F.E.+D.A. Stanley
1150-924
HENSON
D.L. WILHEIM-MOODIE
&T.P. MOODIE
914-1175
1098-972
.335 Ac.
J.J. & A.E. MILLER
1392 Ac. Village
603-112
A. KORTH
831-1
DW Anderson life estate
S.L. & M.L. ANDERSON
0.62 Ac. 852-109
896-415
223-34
3.53 Ch.
Pinehill Properties Ltd.
1204-91
19-053460
19-053450
Pinehill Prop.
501-301
G.&E. Young
2.297 Ac.
J.J. ROBERTSON
917-1004
1.40 A.
J.P.&L.J. Blakely
852-644
775-318
S.M. Rose
.32 A.
R.&M. ANDERSON
537-223
1.26 Ac.
537-219
362-35
537-221
R.&M. Anderson
.34 A.
8.92 Ac.
J.D. & D.L. PRITCHETT
1009-1082
KENWOOD ACRES VOL 17-129
2.2294 Ac
D.P.&D.L. PETERSON
631-1257
M.&A. MILLER
3.61 Ac.
W. DeMoss
852-722
951-753
0.97 Ac.
516-974
W.&J. NOVAK
M.E.&A.Y. MILLER
983-302
.694
1.0695 Ac.
VOL 17-129-130
KENWOOD ACRES SUB.
Re-recorded: VOL. 20-PG. 7,8
RELATIVE REPRESENTATION

MIDDLEFIELD VILLAGE

PAGE 14

SEE PAGE TEN

GROVE ST. 40'

LOT 29

LOT 32

SOUTH STATE AVE. 66'

KENWOOD DRIVE 50'

THIRTEEN

FIFTEEN

EIGHTEEN

SEE PAGE THIRTEEN MATCH LINE

SEE PAGE FIFTEEN

SEE PAGE EIGHTEEN MATCH LINE

R.B. Reider 706-587 .50 Ac.

K. Miller 409-30 .50 Ac.

B.J. Bahnlein 1192-823 .50 Ac.

BRUCE A. & NANCY L. DAYTON 750-1217 1 Ac.±

C.D. SHECHTER 1051-1257 0.55 Ac.

C.D. SHECHTER 1051-1257 0.39 Ac.

L. BROWN 859-684 .15 Ac.

J.A. LOZA 351-238 599-483 .50 A.

LOT LINE

E.S. CRAIG 1 Ac. 546-689

S.R. & M. PENHART 1061-906 .25 Ac.

I.J. Johnson 1061-906 .15 Ac.

K.E. KERR WILBRAHAM 536-65 .80 Ac.

R.A. SINGERICH 711-30 .51 Ac.

T.R. ZINKY 1133-860 .18 A.

424-1050 1239-1140 6-4-99 .46 Ac. S. Romanoff Trustee 19-054100 188.5'

R & H Hovel 1075-624 .28 A.

W. & M.J. Collier 702-878 .58 A.

418-595 L. Duncan 1.03 Ac.

730-1047 WAYNE E & GLADYS A. COE .58 Ac. 223-434 1239-144 19-010100 8-27-99

R.I. SCHILL 1097-864 .58 Ac.

T & A. REED .33 Ac. 633-1261

M.J. DOLEZAL .33 679-787

T.W. & A.C. REED 1091-1112 .31 Ac.

Joe Johnson 1.86 Ac. 591-85

E. & P. WARNE .50 Ac. 593-796 468-972

532-338 869-858 G.F. KUHEN .50 Ac.

635-872 M.E. SPRAGUE .50 Ac.

R.D. Sayer .30 Ac. 574-13

861-297 J.A. DOLEZAL .79 A. 730-1324

D & R Corley .35 A. 607-352

D.W. & E.M. CHRISTINE .44 A. 532-674

729-679 R.C. TOUSEY .44 A.

Richard W. Caslow & P.E. Caslow, TRUSTEES - 1/3 INT. J.C. Eaton, TRUSTEE 1/3 INT. 889-1223 A.C. Reed 631-1195 - 1196 892-529 1056-470 3.33 Ac.

8.92 Ac.

R.W. & P.E. Caslow 852-21 1.563 AC

R.D. LOWREY 939-211 976-1059 2 1050-1261 1050-1258 1.77 Ac.

1050-1262 1050-1264 3 .88 Ac. 513-921 G.L. & N.P. SHIPMAN

979-158 452-564 749-541 .287 Ac. D.W. CLARK

J.R. & K.D. LINBERG 1039-245 .662 Ac.

R & D WARREN 342-85 .662 Ac.

E.L. & M.L. MILLER JR. 798-484 .66 A.

247-381 L.M. BENIE 515-495

M. & B.F. MIHALISIN 805-155 .662 A.

F. Mapes 484-444 .66 611-856

J. & RICHARDS 805-238

Joseph Damante Building Company, Inc. 1055-968 7 2.229 AC 6 1.109 AC

J.J. & P.E. BEARDSLEY 930-285 5 1.183 AC

R.R. & M.E. GALLAGHER 905-702 4 1.22 AC

VOL. 17-129 Re-recorded: VOL. 20-PG. 7,8

B.L. RICHARDS 978-385 8 1.069 AC

717-834 1.77 A G. & M. Warne

220-56 139-164 565-56 G. McIlroy et al.

SCALE 1"=66'

JAN. 1, 1999

RELATIVE REPRESENTATION

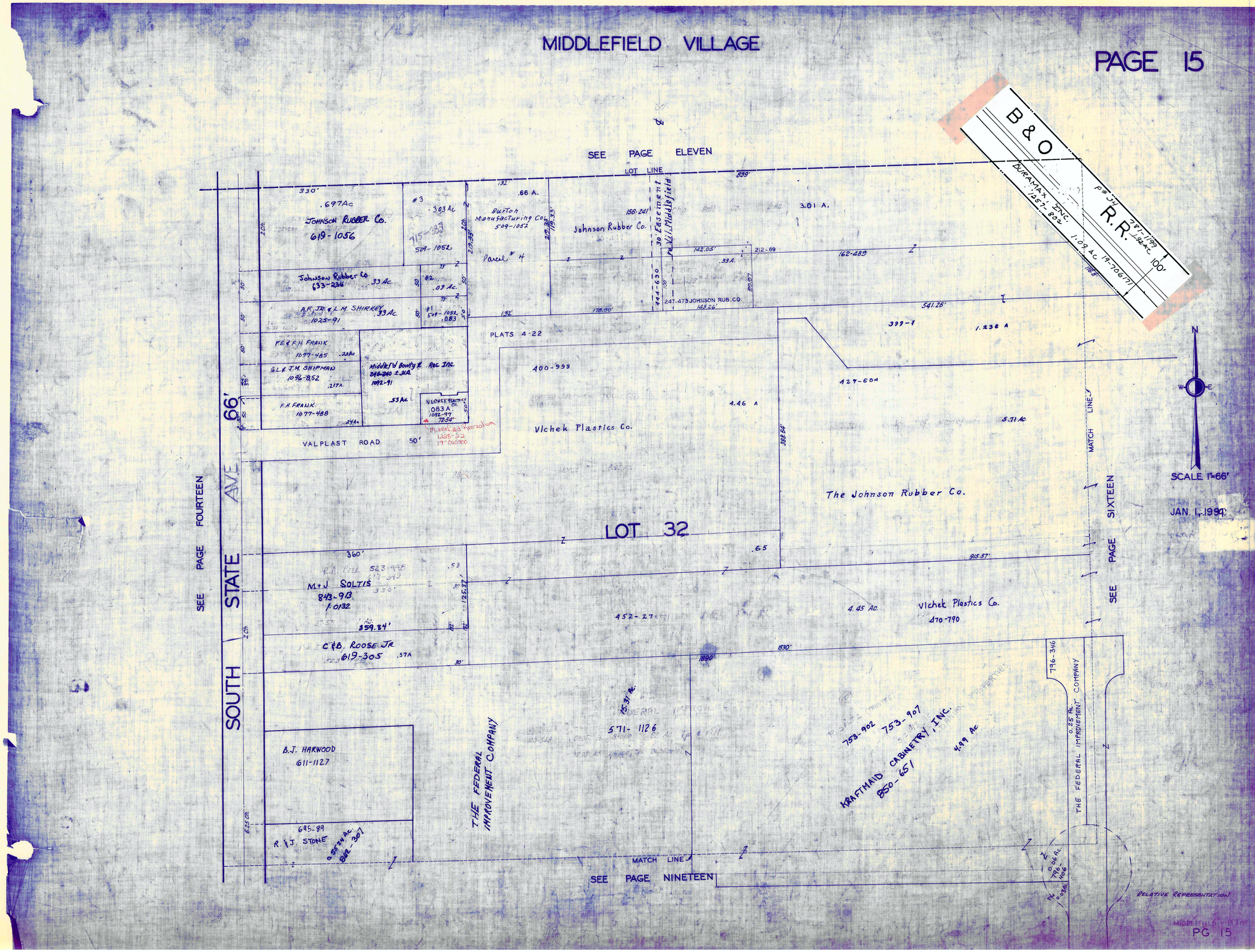
MIDDLEFIELD VILLAGE
PAGE 15
B & O R.R.
SEE PAGE ELEVEN
LOT LINE
Johnson Rubber Co.
619-1056
Johnson Rubber Co.
633-236
A.F. JR. & L.M. SHIRKEY
1025-91
F.E. & F.H. FRANK
1077-485
G.L. & J.M. SHIPMAN
1096-852
F.H. FRANK
1077-488
Middlef'd Bowl'g & Rec. Inc.
Burton Manufacturing Co.
509-1052
Parcel # 4
Johnson Rubber Co.
30' Easement to Vil. Middlefield
247-473 JOHNSON RUB. CO.
PLATS 4-22
400-999
Vlchek Plastics Co.
VALPLAST ROAD
The Johnson Rubber Co.
LOT 32
M+J. SOLTIS
843-913
C&B ROOSE JR
619-305
B.J. HARWOOD
611-1127
R. & J. STONE
THE FEDERAL IMPROVEMENT COMPANY
Vlchek Plastics Co.
470-790
KRAFTMAID CABINETRY, INC.
850-651
753-902
753-907
MATCH LINE
SEE PAGE FOURTEEN
SEE PAGE SIXTEEN
SEE PAGE NINETEEN
SOUTH STATE AVE
66'
SCALE 1"=66'
JAN. 1, 1994
RELATIVE REPRESENTATION
MIDDLEFIELD VILLAGE
PG. 15

MIDDLEFIELD VILLAGE

PAGE 16

SEE PAGE TWELVE

762.63'

LOT LINE

7.01 AC.

220-324 JOHNSON RUBBER CO.

182-489
Johnson Rubber Co.

THE VILLAGE OF MIDDLEFIELD 781-1199 781-1160 TO 1175

P# 24 ~~0088~~ 1.25 AC

DURAMAX, INC. (JOHNSON RUBBER CO.) 1.09 Ac

1257-802 347.25

19-706-771

427-684

192-321 Village of Middlefield
5.71 Ac

LOT 32

625.35'

N

W E

SCALE 1"=66'

JAN. 1, 1990

SEE PAGE FIFTEEN

MATCH LINE

SEE PAGE 21

CORPORATION LINE

207.90'

46.28

452-27

4.75 AC

Vlchek Plastics Co. 470-790

P# 23 CONT

1.95 Ac

781-1198

100'

15.31 AC.

THE FEDERAL IMPROVEMENT COMPANY
571-1126

THE FEDERAL IMPROVEMENT COMPANY
571-1126
38.5590 AC.

MATCH LINE

SEE PAGE TWENTY

RELATIVE REPRESENTATION

MIDDLEFIELD VILLAGE

PAGE 17

SEE PAGE THIRTEEN

VOL 17-129
KENWOOD ACRES SUB.
Re-recorded: VOL. 20-PG. 7,8

MATCH LINE

J.J. & A.E. MILLER
603-112
13.92 Ac. (VILLAGE)

Lawrence E. and Diane J. Reynolds
722-550
.9927 Ac.

W.H. PARNABY, Jr.
956-631
.8631 AC.
.8948 Ac.

894-10
410-1035
THE KAUFFMAN FAMILY TRUST
1.04 A

LOT 31
.1957 Ac.

R. NEILL
839-1297
183.04'
1.565 Ac.

434-834
M.J. MILLER
985-311
4.516 Ac.
19-044850

S.A. & P.E. Gingerich
12324-720
4-30-99

8
J & B. RICHARDS
806-136
1.0695 Ac
313.56'

418-50
1.77 A
G.G. Mills Elroy

LOT LINE
60'
LAKE AVE

423-657
1174-601
LOT 32
1.75 A
J.E. Usher
19-044500
1.50 A.
Christine Greenaway
677-635
536.4
552.33'

400-773
966-21
12.32 AC.

N
W E
SCALE 1"=66'

SEE PAGE EIGHTEEN

CORPORATION LINE

.672 Ac. 16.59 Ch. 5.32 Ac.
A.J. & I.S. MURTON & M.K. & D.L. ASHICK
1094-925
E.R. JOHNSTON
884-786
884-1616
927-11
843-548
D.M. & D.J. HOSTETLER
929-660
.56 Ac.
601-53
P.H. & L.J. Smallwood
CLOVERDALE ESTATES II
12-145
SL. 1-8 NOR-THEAST ENTERPRISES
643-540

.57 Ac.
J.M. KULA & J.A. KLEVE
963-769
R. WATSON
851-591
853-250
1115-243
D. Watson
815-916
319-271
803-1134
2.87 Ac. Twp.
2.00 Ac. Vill.
R.L. & C.J. VANDEVENDER
1243-612
L.L. PITCHER
979-1103
1.33 Ac.
19-071402
.569 Ac.
P.M. Fritinger
FRITINGER FAMILY TRUST
895-279
1.69 Ac
D. & G. WATSON
808-1254
.572 Ac.
.63 Ac.
EDGEWOOD DRIVE
CLOVERDALE DR.
(TOWNSHIP

THE SMALLWOOD FAMILY TRUST Tp. & Vill.
ESTHER R. SMALLWOOD, TRUSTEE
817-506
942-1021, 1022, 1023
922-1202 (New Survey)
2.058 Ac.
2.067 Ac. LEFT
162.34
100-771
551-601
594-1189
D. Smallwood 1/2 INT.
F. Hostetler 1/2 INT.
15 Ac. Tp. & Vill.
3.80 Ac. Vill.
966-26
R.A. & A.L. BOWLING
1048-255
1007-843
2.058 Ac.
552.33
.86 Ac. PARCEL
.38 Ac.
840-350
966-26
.48 Ac.
552.53'

VOL 21-125 - ANNEXATION
S/L 1 = 1.492 Ac
S/L 2 = 1.6 Ac
RESOLUTION 93-27 - ORDINANCE 94-104

SEE PAGE 26

JANUARY 1, 1999
RELATIVE REPRESENTATION

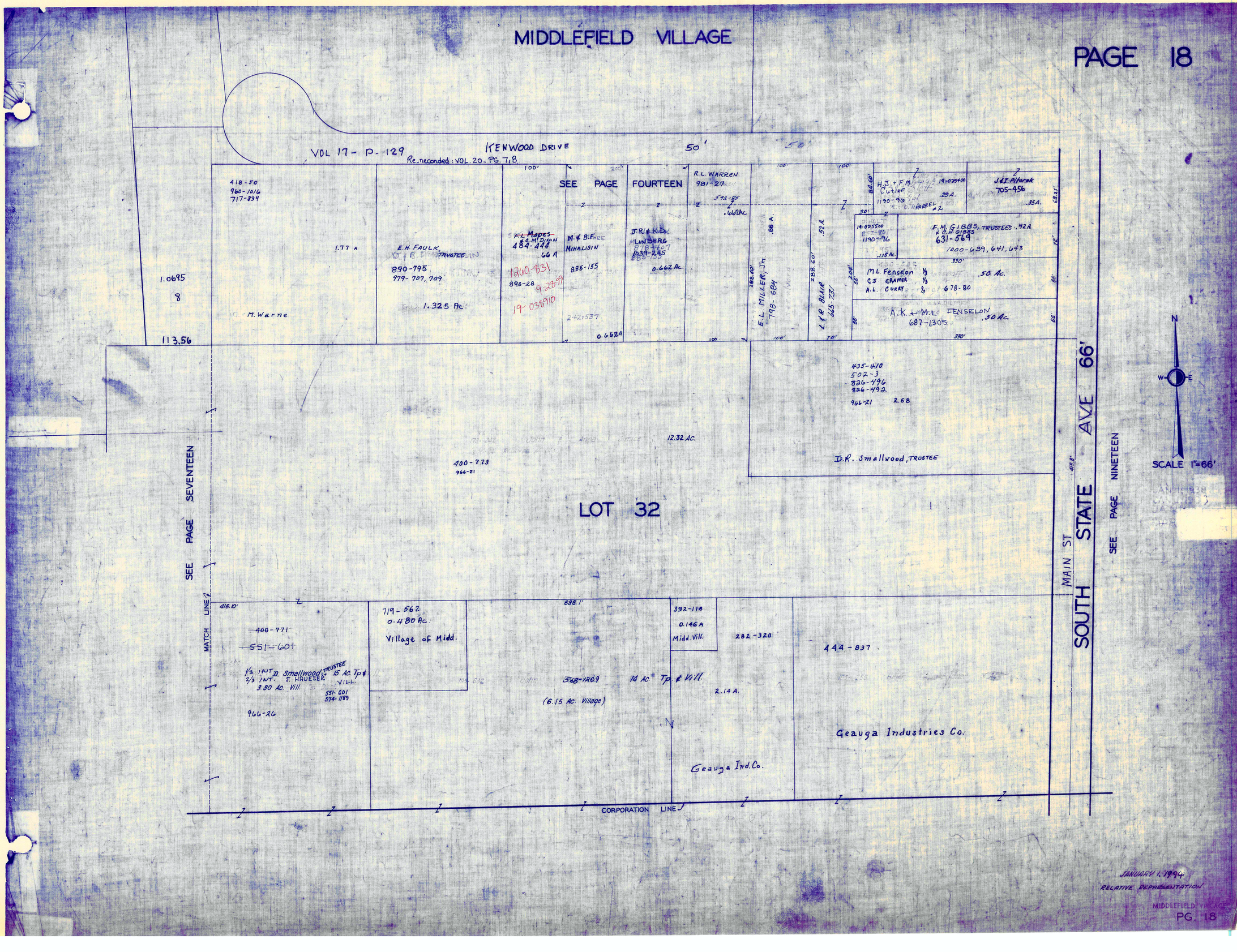
MIDDLEFIELD VILLAGE
PAGE 18
VOL 17 - P. 129
KENWOOD DRIVE
Re-reconded: VOL. 20 - PG. 7,8
50'
SEE PAGE FOURTEEN
418-50
960-1016
717-834
1.77 A
E.H. FAULK, TRUSTEE
890-795
979-707, 709
1.325 Ac.
F.L. Mapes & C.M. Dixon
484-444
.66 A
1260-831
893-28
9-28-99
19-038910
M. & B.F. MIHALISIN
885-155
242-537
0.662A
J.R. & K.D. MLINBERG
878-407
1039-245
885-155
0.662 Ac.
R.L. WARREN
981-27
592-85
.662Ac
E.L. MILLER, JR.
798-684
.66 A.
L. & R. BLAIR
665-731
.52 A.
H.J. + F.M. Cutler
1190-96
19-025400
.29A.
J.&I. Pitorak
705-456
.35A.
E.M. GIBBS, TRUSTEES
631-569
1000-639, 641, 643
.42A
M.L. Fenselon
C.J. CRAMER
A.L. CURRY
678-80
.50 Ac.
A.K. + M.L. FENSELON
687-1305
.50 Ac.
1.0695
8
113.56
M. Warne
435-410
502-3
826-496
826-492
966-21
2.68
12.32 AC.
400-773
966-21
D.R. Smallwood, TRUSTEE
LOT 32
SEE PAGE SEVENTEEN
MATCH LINE
416.10'
400-771
551-601
1/3 INT. D. Smallwood, TRUSTEE
2/3 INT. J. HRUEZER
3.80 Ac. Vill.
15 Ac. Tp. & VILL.
551-601
574-1189
966-26
719-562
0.480 Ac.
Village of Midd.
686.1'
568-1209
14 Ac. Tp. & Vill.
(6.15 Ac. Village)
392-118
0.146 A
Midd. Vill.
282-320
2.14 A.
444-837
Geauga Industries Co.
Geauga Ind. Co.
CORPORATION LINE
MAIN ST
SOUTH STATE AVE 66'
SEE PAGE NINETEEN
N
W
E
SCALE 1"=66'
JANUARY 1, 1994
RELATIVE REPRESENTATION
MIDDLEFIELD VILLAGE
PG. 18

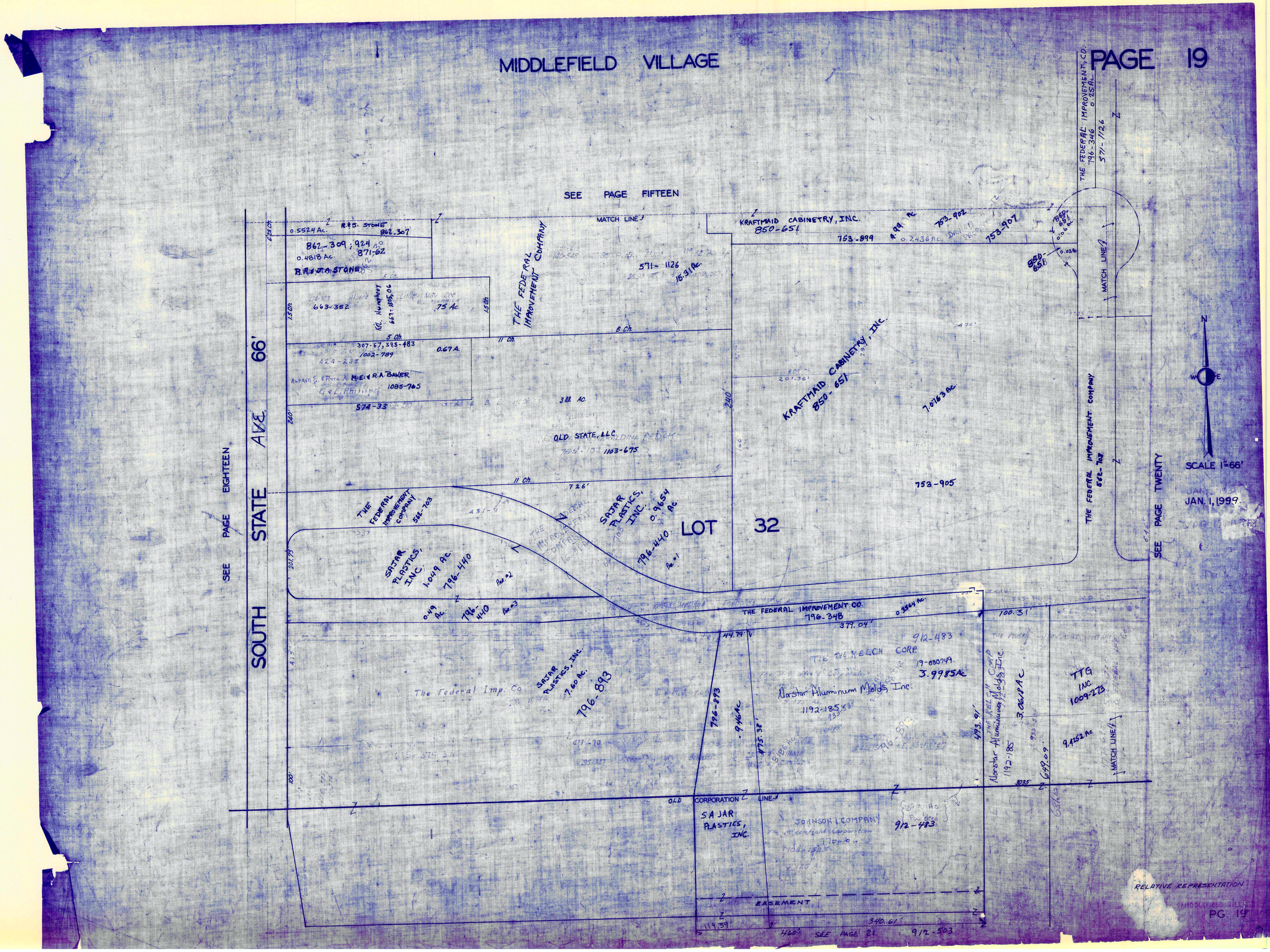
MIDDLEFIELD VILLAGE
PAGE 19
SEE PAGE FIFTEEN
MATCH LINE
KRAFTMAID CABINETRY, INC.
850-651
753-899
753-902
753-907
THE FEDERAL IMPROVEMENT COMPANY
571-1126
15.31 Ac.
0.5524 Ac.
R.&J. STONE
862-307
862-309; 924
871-62
0.4818 Ac.
R.&J.A. STONE
663-352
.75 Ac.
307-67, 585-483
1002-789
0.67 A.
M.E. & R.A. BAKER
1085-765
574-33
3.33 Ac.
OLD STATE, LLC
1103-675
KRAFTMAID CABINETRY, INC.
850-651
7.0763 Ac.
753-905
THE FEDERAL IMPROVEMENT COMPANY
562-703
SAJAR PLASTICS, INC.
0.9654 Ac.
796-440
LOT 32
SAJAR PLASTICS, INC.
1.049 Ac.
796-440
0.49 Ac.
796-440
THE FEDERAL IMPROVEMENT CO.
796-348
0.3564 Ac.
379.04'
100.31'
912-483
TTG THE KELCH CORP.
19-080749
3.9985 Ac.
Norstar Aluminum Molds, Inc.
1192-185
SAJAR PLASTICS, INC.
7.60 Ac.
796-893
The Federal Imp. Co.
796-893
.946 Ac.
475.38'
493.91'
3.0618 Ac.
649.09'
TTG INC.
1009-273
9.4252 Ac.
MATCH LINE
OLD CORPORATION LINE
SAJAR PLASTICS, INC.
JOHNSON COMPANY
912-483
EASEMENT
119.39'
340.61'
460'
SEE PAGE 21
912-503
SEE PAGE EIGHTEEN
SOUTH STATE AVE. 66'
SEE PAGE TWENTY
SCALE 1"=66'
JAN. 1, 1999
RELATIVE REPRESENTATION
MIDDLEFIELD VILLAGE
PG. 19

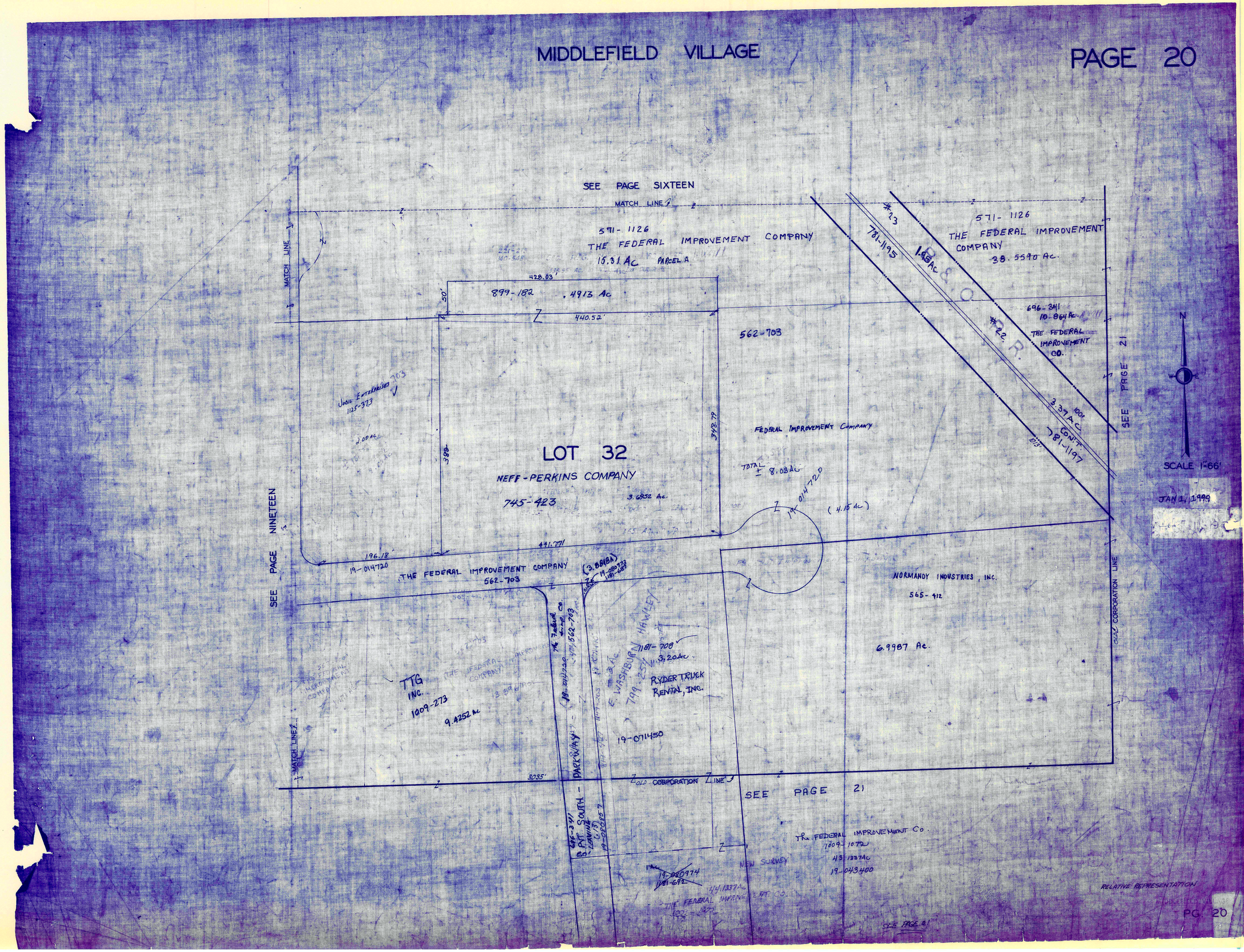
MIDDLEFIELD VILLAGE
PAGE 20
SEE PAGE SIXTEEN
MATCH LINE
571-1126
THE FEDERAL IMPROVEMENT COMPANY
15.31 Ac PARCEL A
899-182
.4913 Ac
440.52'
562-703
571-1126
THE FEDERAL IMPROVEMENT COMPANY
38.5590 Ac.
781-1195
1.95 Ac
696-341
10.864 Ac
THE FEDERAL IMPROVEMENT CO.
3.37 Ac
781-1197
SEE PAGE 21
SCALE 1"=66'
JAN 1, 1999
LOT 32
NEFF-PERKINS COMPANY
745-423
3.6952 Ac.
FEDERAL IMPROVEMENT COMPANY
TOTAL ± 8.03 Ac
(4.15 Ac)
SEE PAGE NINETEEN
196.18'
19-014720
THE FEDERAL IMPROVEMENT COMPANY
562-703
NORMANDY INDUSTRIES, INC.
565-412
6.9987 Ac.
TTG INC.
1009-273
9.4252 Ac
1181-708
3.20 Ac
RYDER TRUCK RENTAL, INC.
19-071450
OLD CORPORATION LINE
SEE PAGE 21
PARKWAY
THE FEDERAL IMPROVEMENT CO.
1009-1072
43.1337 Ac
19-043400
NEW SURVEY
RELATIVE REPRESENTATION
PG. 20

P. POPOVIC 607-867
E & K. JEROUSEK 714-198
M. LOZE 508-263
W & H. FISHER 637-125
D.E. BYLER 587-221
J. HOLZHEIMER 709-301
221-213
378-452
96-173
R & A. WODA FAMILY TRUST, et al
710-1153
1030-77
VILLAGE
19-014740
571-1126 - PARCEL B
THE FEDERAL IMPROVEMENT COMPANY
38.5590 AC.
MIDDLEFIELD TWP TRUSTEES
663-344
SCALE 1" = 200'
JAN. 1, 1999
19-080856 905.42' (PER SURVEY)
THE FEDERAL IMPROVEMENT CO
PARCEL #2
696-341
10.864 Ac.
CORP LINE VILLAGE 2513.40' (PER SURVEY) TOWNSHIP
SEE PAGE 24-A
THE FEDERAL IMPROVEMENT COMPANY
761-627
50.845
THE VILLAGE & MIDDLEFIELD
781-197
972.58'
19-023280 B. J. WARWOOD 611-1172 .98Ac
19-061050 R & J STONE 882-307 2.55Ac
871-62 19-061060 .48Ac .75Ac
663-358 K. HUMPHREY 669-1305
19-012200
M & R BAKER 1085-765 .67Ac
19-002500
19-043790
THE FEDERAL IMPROVEMENT CO. 571-1126 15.31 AC
19-014800
850-651 4.99Ac
KRAFT MAID CABINETRY
19-071428
571-1126 PARCEL A
19-014800
899-182 .49Ac
OLD STATE LLC 1103-675
19-014720 3.33Ac
INDUSTRIAL PARKWAY (PVT.)
SAJAR PLASTICS, INC. 405Ac 796-440
SAJAR PLASTICS, INC.
796-440 .965Ac
.49Ac
.64Ac
SEE PAGE 19
19-071429
KRAFTMAID CABINETRY, INC 850-651 4.99 Ac
THE FEDERAL IMPROVEMENT CO. NORTH PARKWAY 562-703 .35Ac
19-080942 DOBIL ENTERIRISES
1125-373 2Ac
NEFF-PERKINS CO. See MAP 19+20
745-423 3.69Ac
562-703 FEDERAL IMPROVEMENT 8.03Ac
19-014720
562-703 .01Ac 1181-687 19-080973
1009-273
19-080949 Norstar Aluminum Molds, Inc. 1192-185 3.9985Ac
796-893 SAJAR PLASTICS INC. .945Ac
SAJAR PLASTICS, INC. 796-893
6.58 7.60Ac
519-199
J & G. PARTNERSHIP 890-431 2.33A. PARCEL #1
PARCEL #2 .30+2Ac
1009-1072
43.1337 Ac - 19-043400
Norstar Aluminum Molds, Inc. 1192-185 3.0618Ac 555.79' 19-080950
TTG INC 1009-273 9.752 Ac
559.57'
RYDER TRUCK RENTAL, INC 1181-708 19-071450
562-703 3.22AC
6.998 Ac
565-412 NORMANDY 2nd. Inc.
978'
The FEDERAL IMPROVEMENT CO. 43.1337Ac 19-043400
1009-1072
781-1196 3.37AC
1.05Ac
LOT 32 LOT 33 LOT 38 LOT 39
LOT LINE
1009-1072 TO 1077 19-043400 696-341 THE FEDERAL IMPROVEMENT CO.
ORDINANCE 89-05
1048.09'
473' 449.56'
GEAUGA COUNTY COMMISSIONERS 478-436, 438 480-100, 102
89-06
GEAUGA COUNTY AIRPORT
SEE PAGE 24
MIDDLEFIELD VILLAGE
RELATIVE REPRESENTATION
Georgia Industries Co. 367-392
Georgia Industries Co. 332-392
253-50 1.215 Ac.
Georgia Industries Co.
Georgia Industries Co. 332-391 0.91A Ac.
332-391 0.72 Ac.
362-562 0.93 Ac.
O.L. 32
O.L. 39
J. FARMWALD VOL. 195 - Pg. 632
706-1058
M. FARMWALD
2.55 558-899
GEAUGA CO. SOIL & WATER CONS. DIST. 780-872 1.65 Ac.
OUTER STATE AVE.
E. YOUNG 459-314
L. DONALDSON 480-106
F. BOOK 425-922
337.95'
425.8'
GEORGIA ROAD

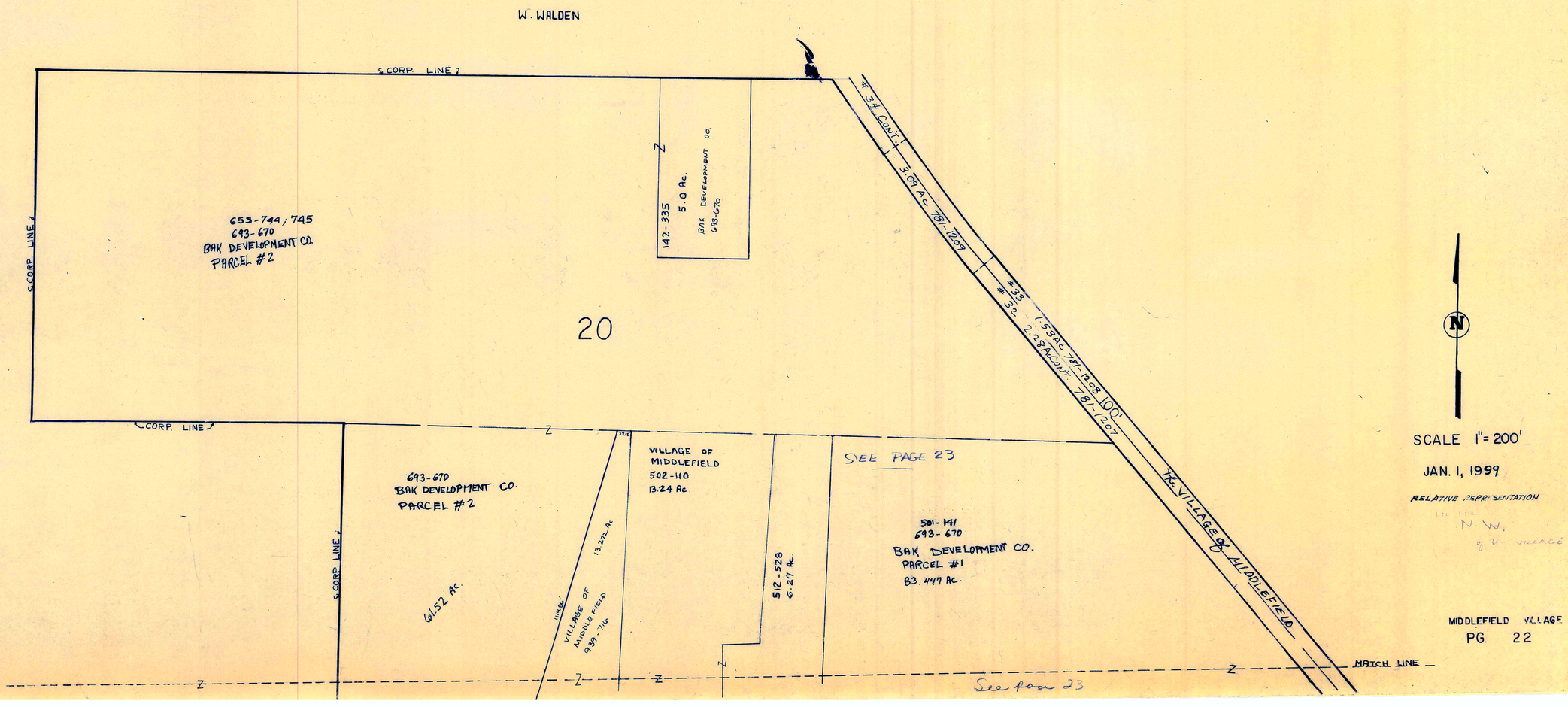
W. WALDEN
S CORP. LINE
653-744; 745
693-670
BAK DEVELOPMENT CO.
PARCEL #2
142-335
5.0 Ac.
BAK DEVELOPMENT CO.
693-670
20
#34 CONT.
3.09 Ac 781-1209
#33
#32
1.53 Ac 781-1208 100'
2.28 Ac CONT. 781-1207
The VILLAGE of MIDDLEFIELD
693-670
BAK DEVELOPMENT CO.
PARCEL #2
61.52 Ac.
VILLAGE OF MIDDLEFIELD
939-716
13.272 Ac
VILLAGE OF
MIDDLEFIELD
502-110
13.24 Ac
512-528
6.27 Ac
SEE PAGE 23
501-141
693-670
BAK DEVELOPMENT CO.
PARCEL #1
83.447 Ac.
MATCH LINE
See page 23
N
SCALE 1" = 200'
JAN. 1, 1999
RELATIVE REPRESENTATION
IN THE
N.W.
of the VILLAGE
MIDDLEFIELD VILLAGE
PG. 22

See page 22

MATCH LINE

VILLAGE OF MIDDLEFIELD 502-110 13.24 Ac.

512-528 6.27Ac.

MIDD. VILLAGE 247-427 2.0 Ac.

501-441

693-670 BAK DEVELOPMENT CO. PARCEL #1

H.E. WILLIAMS, ET AL 933-1204

VILLAGE OF MIDDLE FIELD 939-716

13.272 Ac

178-236

765-847 THE VILL. OF MIDD.

MID-MEADOWS #2330 BLOCK "A"

6.17 Ac. Part of Subdivision

OPEN SPACE 'B' 1.168 Ac. 812-433

21

693-670 653-744, 745 BAK DEVELOPMENT CO. PARCEL #2

61.52 AC

1.202 Ac PHASE 2 VOL 20-122

5.6573 Ac. (total)

PLACE 60'

MEADOW VIEW

NANTUCKLE DRIVE

See Detail 23A

BLOCK "B"

2.0826 Ac.

MIDD. LTD. 835-1290 864-136

2.1924 Ac.

4.101 Ac. GEAUGA HOMES LTD. 705-876

7.0178 Ac.

NORTHVIEW PARTNERSHIP 785-753 805-964 893-530

VIEW DRIVE 60' PHASE 2 VOL 20-122

BURDKIDZ, LTD.

810-921

810-920

0.34 Ac.

695-377 G. KILIKO 1268-980 1.68 Ac.

RECORDED VOL 20-225

D. WILLIAMS 254-88 10 Ac. 899-249

1.0 Ac.

I. WHITE (MASTER) 667-757 808-284 1.87 Ac.

K. ASHBA 810-56 4.47 Ac.

0.38 Ac. 19-080914 1.148 Ac.

MIDDLEFIELD RESERVE LTD. 1176-106

1.50 Ac.

MIDDLEFIELD RESERVE, LTD. 1176-106 1.00 Ac.

19-080922

MIDDLEFIELD RESERVE, LTD. 1176-106

19-080858

5.247 Ac.

VILLAGE OF MIDDLEFIELD 19-080963

1163-698

ORDINANCE - 97-105 ANNEXED 937-731 P.S. FRANKLIN 5 AC

CORPORATION LINE 1993

WOODSONG DRIVE VOL 26-99

MIDDLEFIELD TOWNSHIP — SEE MAP E-I

SR 87

WEST HIGH STREET

7705

3.016

VOL 22-1 4.993 Ac

HINSMAN RD. 87

WEST HIGH STREET

19-080931

19-080880

HIGH POINTE OF GEAUGA CORP. 1268-764

3.63 Ac

ANNEXED 6-23-93 ORDINANCE 93-113

HIGH POINTE OF GEAUGA CORP. 1164-1035

19-080964 2.47 Ac

19-080961 1.44 Ac

WOODSONG PUD PHASE 1

OPEN SPACE

MIDDLEFIELD PARKWAY

19-080807 MIDDLEFIELD PARKWAY 693-332 24.58 Ac

DAMON HOMES INC.

SEE PAGE 26

TIMBER RIDGE

CORPORATION LINE

10.55 Ac

SEE MIDDLEFIELD VILLAGE - PAGE 21

VOL 26-99 RECORDED

N. PROCTOR 1.95 Ac. 19-080906 VOL 6-77 SOLD 1-93 19-081036 VOL 28-574

172 Ac. 19-080906 1268-4

T.M. & R.A. MOSS 1056-1131 3.00 Ac.

T. & D. PROPERTIES, LTD 1145-1193 3.0 Ac.

J. & M. HERDMAN 482-955 1.40 Ac. 673-633

200'

HARRINGTON SQUARE 657-779 31.24 Ac.

SHELLY ESTATES 10.84 Ac 712-1026

OLD CORP. LINE 1965

SEE PAGE 5

SEE PAGE 9

SEE PAGE 13

31

SEE MIDDLEFIELD TOWNSHIP MAP E-I

693-670 BAK DEVELOPMENT CO. PARCEL #1

OLD CORP. LINE

J.A. & S.K. MORDESOVICH 758-634 .947

853-1326 810-1057 R.R. KASER .746

V.E. WHITE TRUSTEE 633-105 871-1119 940-524

.365 1.96 Ac.

812-433 OPEN SPACE 'A' 1.4479 Ac. MID-MEADOWS 812-433

812-433 OPEN SPACE 'C' 1.0457 Ac.

MID-MEADOWS SUB NO. 1 VOL 20-122

MEADOW VIEW

NANTUCKLE DRIVE

SEE DETAIL 23A

PARCEL #1 4.498 Ac.

199-595

VOL 20-122

SURVEY

OAKDALE ST. VOL 9-13

SPRINGDALE SUB #1 9-13

SPRINGDALE SUB #2 9-113

ELMWOOD ST.

MAPLE AVE.

THE GOODING

THE MIX

V.E. WHITE 633-105 871-1119 940-524 .741

690-208 .992 Ac.

690-212 798-182 .954 Ac.

1.92 Ac.

.1.58 Ac.

.1.58 Ac.

.1.58

NANTUCKET COVE TOWNHOUSES

MIDDLEFIELD VILLAGE PAGE 23A

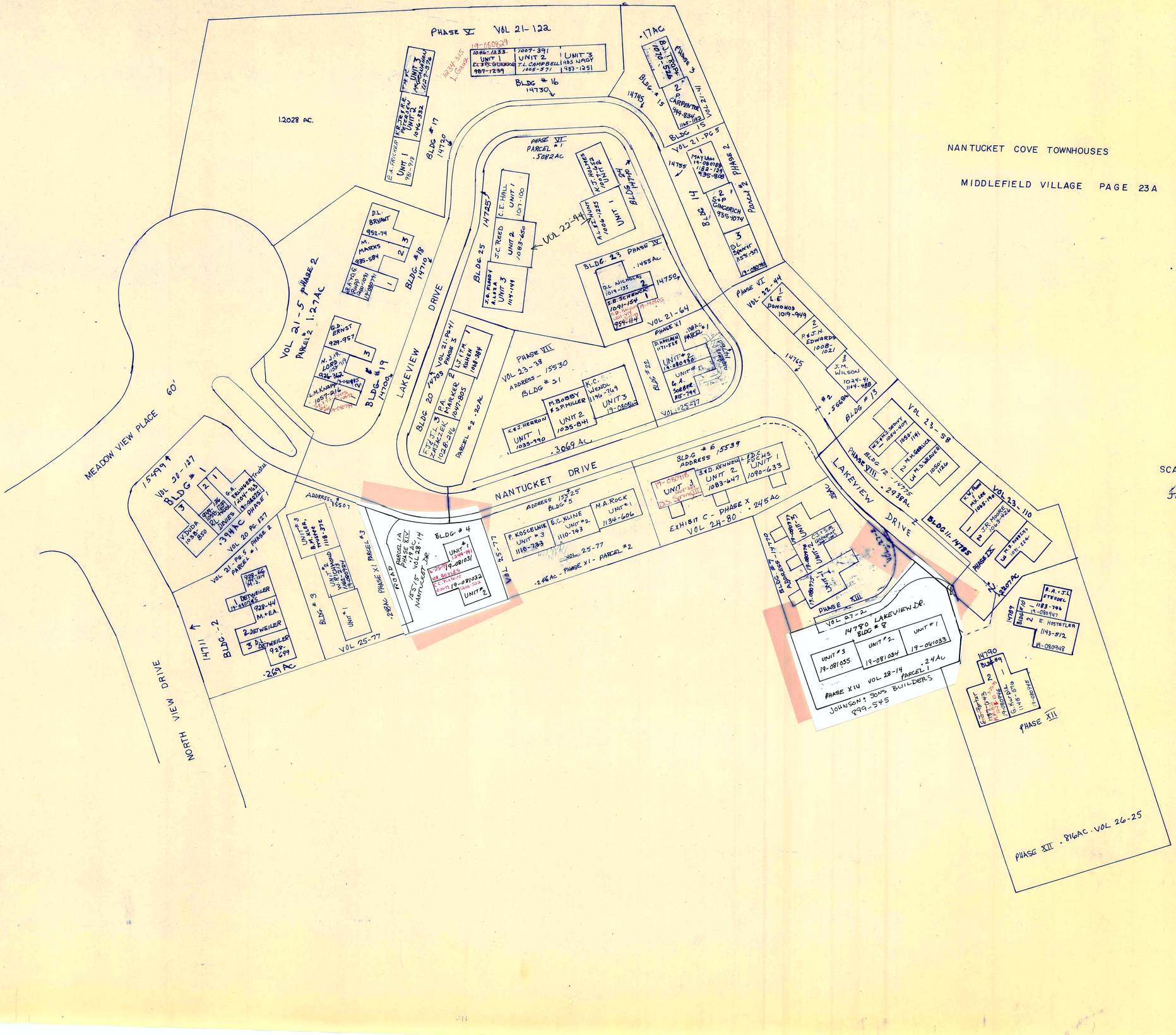

SEE MAP PAGE 21

SEE PAGE 24A

N

SCALE - 1" = 200'
JANUARY 1, 1999
MIDDLEFIELD VILLAGE
PAGE 24

VILLAGE OF MIDDLEFIELD CORP. LINE TOWNSHIP

781-1197

781-1196

781-1195

781-1194

MIDDLE FIELD (BY ORDINANCE NO. 442 JAN 27, 1969) VILLAGE
ANNEXED (1988-89)
89-05

.46GAc
480-102

89-26
JOURNAL 43-177
M.T.L. SZEKELY
778-747
2.185Ac

89-05

89-06

VILLAGE
89-26
CHAGRIN OIL & GAS CO.
778-1162
1.514Ac
VILLAGE

343.49'

SOUTH STATE STREET

OLD STATE ROAD

GEORGIA ROAD

572.54'

VILLAGE LINE

1829.07'

SEE MIDD. TOWNSHIP - MAP J

BD. OF COMMISSIONERS OF GEAUGA COUNTY
480-100
21.549Ac

4322.07'

CORP. LINE

LOT 32 | LOT 33
LOT 39 | LOT 38

1559.91' TOWNSHIP LINE

696-341

480-104
232-405

GEAUGA Co Bd. of COMMISSIONERS
18.848Ac

-TOWNSHIP- | CORP. LINE
VILLAGE LINE 2295.52'

.43Ac
447.13'
449.24'

CORP. LINE

VILLAGE CORP. LINE

900'

SEE MIDD. TWP. MAP J

271.03'
CORP. LINE

CORP. LINE

517.25'

TOWNSHIP
VILLAGE 688.33'

GEAUGA COUNTY BD. OF COMMISSIONERS
562-183
10Ac

400' CORP. LINE

TOWNSHIP LINE

407.25'

VILLAGE 870.8'
TOWNSHIP

SEE TOWNSHIP MAP J

433'

SEE MIDD. TWP MAP J

CORP. LINE 550'

TOWNSHIP LINE 433'

39

38

KRAFTMAID CABINETRY, Inc.
850-651
135.4668Ac

OLD STATE ROAD

STATE

AVENUE 2647.21'

VILLAGE
TOWNSHIP LINE

1303.88'

VILLAGE OF MIDDLEFIELD

TOWNSHIP LINE

1633'

LOT 39 | LOT 38
LOT 42 | LOT 43

VILLAGE
TOWNSHIP

CORPORATION LINE

S. 89°-02'-54" W 3028.60'

33'

242.59'

CORP. LINE 349.54'

SR 528

ADAMS RD. 60'

1963.89'

1303.73'

MADISON ROAD

SWINE CREEK

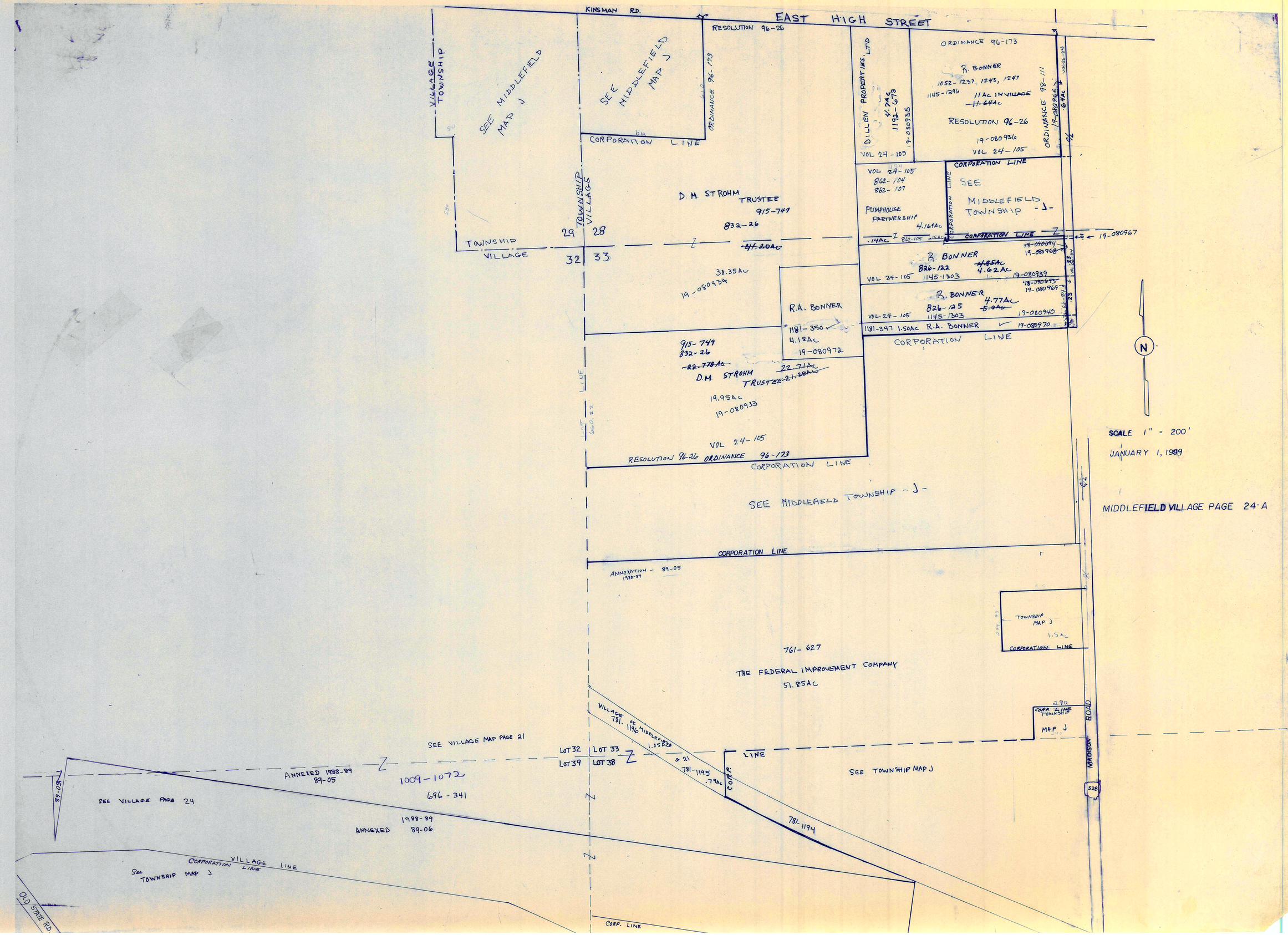

KINSMAN RD.
EAST HIGH STREET
RESOLUTION 96-26
VILLAGE
TOWNSHIP
SEE MIDDLEFIELD MAP J
SEE MIDDLEFIELD MAP J
ORDINANCE 96-173
CORPORATION LINE
DILLEN PROPERTIES, LTD
4.7Ac
1192-673
19-080935
VOL 24-105
ORDINANCE 96-173
R. BONNER
1052-1237, 1243, 1247
1145-1296
11Ac IN VILLAGE
11.64Ac
RESOLUTION 96-26
19-080936
VOL 24-105
ORDINANCE 98-111
19-080966
.64Ac
VOL 24-105
862-104
862-107
PUMPHOUSE PARTNERSHIP
4.169Ac
CORPORATION LINE
SEE MIDDLEFIELD TOWNSHIP -J-
D. M. STROHM TRUSTEE
915-749
832-26
41.20Ac
TOWNSHIP
VILLAGE
29
28
32
33
38.35Ac
19-080934
19-080967
R. BONNER
826-122
1145-1303
4.85Ac
4.62Ac
VOL 24-105
19-080939
19-080968
R. BONNER
826-125
1145-1303
4.77Ac
5.0Ac
VOL 24-105
19-080940
1181-347 1.50Ac R.A. BONNER
19-080970
R.A. BONNER
1181-350
4.18Ac
19-080972
915-749
832-26
22.778Ac
D.M. STROHM TRUSTEE
22.71Ac
21.28Ac
19.95Ac
19-080933
VOL 24-105
RESOLUTION 96-26 ORDINANCE 96-173
CORPORATION LINE
SEE MIDDLEFIELD TOWNSHIP -J-
CORPORATION LINE
ANNEXATION - 89-05
1988-89
TOWNSHIP MAP J
1.5Ac
CORPORATION LINE
761-627
THE FEDERAL IMPROVEMENT COMPANY
51.85Ac
VILLAGE OF MIDDLEFIELD
781-1196
1.05Ac
CORP. LINE TOWNSHIP MAP J
MADISON ROAD
SEE VILLAGE MAP PAGE 21
LOT 32
LOT 33
LOT 39
LOT 38
781-1195
.79Ac
CORP. LINE
SEE TOWNSHIP MAP J
ANNEXED 1988-89
89-05
1009-1072
696-341
SEE VILLAGE PAGE 24
1988-89
ANNEXED 89-06
781-1194
VILLAGE LINE
CORPORATION LINE
See TOWNSHIP MAP J
OLD STATE RD.
CORP. LINE
N
SCALE 1" = 200'
JANUARY 1, 1999
MIDDLEFIELD VILLAGE PAGE 24-A

MIDDLEFIELD VILLAGE

PAGE 25

TOWNSHIP OF MIDDLEFIELD
738.51 N 89-52-09 W
VILLAGE

CORPORATION LINE

NEW CORPORATION LINE
RESOLUTION 95-12

OLD CORP. LINE

BOARD OF EDUCATION
578-115

VILLAGE / TOWNSHIP CORPORATION LINE

OPEN SPACE
3.17 Ac
19-081029
VOL 27-119

GLEN VALLEY FARMS
VOL 24-10 PAGE 3
VOL 21-116

GLEN VALLEY DRIVE

LANTERN COURT

BROWN COURT

MIDDLEFIELD HOMES, INC.
12493-1253
8-18-99

GLEN VALLEY FARMS, LTD.
1133-679
19-080742

CORP. LINE

CORPORATION LINE
1390.39 N 89-28-51 W

A.M. ROTHENBUHLER
811-800

599.77 CORP. LINE

GLEN VALLEY FARMS, LTD.
1135-20

R+D WIRE 822-1146
SEE - TOWNSHIP - MAP F
CORP LINE
2.5Ac 885-173

80.02 Ac
64.63 Ac
19-080744

CORP. LINE - TWP.

SEE PAGE 4

SEE PAGE 8
R.J. GELIK 746-815
VILLAGE OF MIDDLEFIELD
TOWNSHIP OF MIDDLEFIELD
V. + J. CARLSON 377-602

(10.1152Ac) VOL 1060-761 T.H. PROP, INC.

MIDDLEFIELD TWP
SEE MAPS - F + J

29

22

23

28

SEE TWP MAP F + MAP J

OPEN SPACE #2
1.726Ac

12.31Ac

CORP LINE 214.02

CORP LINE 380

CORP LINE 736

CORP LINE 407.25

CORP LINE 400

S 0-20-03 W

KINSMAN ROAD 380.41'

E. HIGH ST.

S 89-27-55 E
CORP LINE 1244.32 TO C/L

ORDINANCE 96-172
19-080978
1145-1293

R. BONNER
1145-1298
9.99Ac

LOT LINE

VOL 19-081074 S/L 2
1145-1293

19-080075 S/L 3

19-080076 S/L 4

3.57Ac

3.01Ac

S/L 5
GOLD KEY PROCESSING, LTD.
11.06Ac
1136-838
VOL

*1136-415
19-080077
19-080944

S/L 1
ADDRESS - 16460
(GRAY BLDG)

DILLEN PROPERTIES, LTD.
1192-673
19-080073
19-080932
6.57Ac

19-080078 S/L 6
3.5Ac

19-080079 S/L 7
4.53Ac

ORDINANCE 92-111 NEW
VOL 26-84

N 84-46-44 W 1259.85

VILLAGE CORPORATION
MADISON
SR 528

BONNER INDUSTRIAL VOL

BONNER DRIVE

ORDINANCE 96-25
RESOLUTION 96-172
1801.22

ORDINANCE 92-111
19-080809
2.82Ac
PSP LTD.,
1145-477

ORDINANCE 96-172
IN ROADWAY - 33Ac

CHRIST COVENANT CHURCH
848-366

S/L	GLEN VALLEY FARMS #3		DATE	VOLUME
49	~~The Alan Brown Construction co~~ GLEN VALLEY FARMS, LTD.	19-080744	12-26-97	1133-678
50	The Alan Brown Construction Co. inc	19-080795	5-26-99	1237-695
51	Glenvalley Farms, Ltd.		12-10-97	1199-678
52	J.J.+ G. Hamrle	19-080877	10-8-98	1192-998
53	R.E. & C.L. WALKER	19-080878	5-10-99	1252-698
54	Middlefield Homes, Inc		2-3-98	1140-43
55	~~Darien Homes, Inc~~	19-080880	8-20-99	1254-543
56	J.+C.R. HUTCHINSON	19-080881	6-12-98	1165-898
57	J.R.+ D.M. Avdon	19-080882	2-1-99	1214-1061
58	~~Shonda Builders~~	19-080883	7-28-98	1203-1205
59	~~Shonda Builders~~	19-080884	4-23-99	1230-1011
60	L.A. Kirby + D.E. Mills, Jr.		2-27-98	1143-1110
61	R.H.+ D.M. Schulte, Jr.	19-080886	9-25-98	1189-1284
62	E.M. BEHRENS		9-23-97	1122-502
63	K.E.L. Stolle		2-3-98	1140-32
64	A.+C. DOWGER		6-6-97	1107-1038
65	K.K. Winton Pinkney; A.D.+K. Winton		11-29-98	1139-344
66	GLEN VALLEY FARMS, LTD.		12-10-97	1133-678
67	R.M.+ C.A. Vojtek		3-18-98	1147-946
68	M.P.+ C.M. MACE		3-20-98	1147-1284
69	R.E.+ K.M. KERN		7-30-97	1115-313
70	L.S.+ E. ELKO		4-3-98	1150-1010
71	A.C.+ D.J. Sinito	19-080896	10-23-98	1193-756
72	D.C.+ L.P. Brown	19-080897	12-15-98	1205-954

S/L	GLEN VALLEY FARMS #1		DATE	VOLUME
1	W.W.+ B.M. HILL S.M. CAVASINNI	19-090755	9-29-99	1242-261
2	R. HARRISON		9-10-73	553-532
3	C.A. REEDY		9-18-96	1070-302
4	W.H.+ E.A. DUNLAP		2-26-98	1143-595
5	J. LYNMAN D.S. Wotek	19-090759	3-24-95	1011-240
6	D.A. VIEZER + K.E. Boyd		12-9-94	1002-1179
7	M.L. PATTERSON, SR. & Y.M. PATTERSON		3-5-97	1094-476
8	K.R.+T.L. Bolton	19-090762	1-4-94	968-169
9	W.H.+G.L. POOLE D. MCARTHUR	19-090763	12-12-98	1205-496
10	P.S.+J.S. Chase		11-25-97	1131-1007
11	M.B.+M.M. HANISH		2-4-98	1140-768
12	B.J. & G.T. WALLACE		12-30-93	967-1170
13	D.S. + P.J. MIHALIK		12-30-93	967-1073
14	M.C. PETRAS		12-29-93	967-317
15	R.T.+J.M. ROSS J.M. HORNER + M.L. MASSEY	19-090764	6-21-96	1055-1206
16	M.M. MUHL & B.M. LYNE		8-1-94	989-858
17	R.A.+R.M. GEITHER M.B. Policastro		9-27-93	954-1115
18	J.V.+F.J. TWEED		6-12-94	968-1315
19	E.+P.L. MARCHINY		8-19-96	1065-219
20	T.F. MILLER + A.K. BUEHNER		9-27-93	954-1325
21	R.R.+C.A. WOLFERT		2-20-96	1041-353
22	S.A. Harsh		8-31-94	992-929
23	A.S. ARTHUR		2-27-98	1143-905
24	V.J. GIBALDI		5-19-97	1105-43
25	A.R. McMILLIN		12-8-94	1002-912
26	A.T.+D.J. WEATHERHOLT		11-10-97	1129-240
27	S.J. & M.E. SARGENT		12-10-93	964-1135
			8-22-94	991-1021

GLEN VALLEY FARMS #2 VOL 21-P 116 to 117

28	DARIEN HOMES, INC	2-6-98	1140-670
29	R.L. Campbell + D. Dome	10-16-98	1194-811
30	GLEN VALLEY FARMS, LTD.	12-10-97	1133-678
31	E.W. NOVAK	5-24-96	1052-1165
32	S.C. & A.E. DAY	9-13-96	1068-577
33	T.M.+ G.A. O'KEEFE	10-3-97	1127-888
34	W.J. BADELL + D.S. MONTGOMERY 19-080814	6-12-96	1055-55
35	S.M.+C.S. STEFANIK L.L.+A.M. Renzi 19-080815	5-29-95	1016-424
36	C.L.+M.L. MULLETT	8-25-95	1025-792
37	D.J. PARTRIDGE	8-26-97	1118-891
38	C.M. WEHNES	3-18-96	1095-1088
39	S.E.+L.A. KLEIN 19-080819	10-31-95	1032-783
40	S.+C.L. TEMPLETON	1-31-97	1090-200
41	W.J. & V.I. CORNELL	3-1-96	1042-1063
42	R.S.+O. EIKO 19-080822	9-30-98	1191-1065
43	R.A.+K.M. Gingerich 19-080823	9-11-98	1187-631
44	J.L. KISH & K.A. COWHER	6-21-96	1056-170
45	B.S.+T.L. Evans 19-080825	5-6-98	1157-1150
46	J.A.+B. Costa D.E. Krzysiak 19-080826	8-3-96	1063-744
47	J.G. BAUN	10-9-95	1017-1016
48	P.M.+J.M. WALTERS	6-14-96	1055-447

J.A. + L.B. LOVELL

T. & T. BUCHWALTER 1-5-99 1209-386

PAGE 25

✓ indicates survey on file with tax map dept.

129.0826Ac
ORDINANCE 91-150
MIDD. ANNEXED 12-24-91

SCALE 1" = 200'
JAN. 1, 1999

MATCH LINE TO P 32

LOT 31 SEE PAGE 23

MIDDLEFIELD PARKWAY
693-338

75.35 Ac

WOODSONG P.U.D. Phase 1-VOL 26-49 - Phase 2 - VOL 28-86

S/L	PARCEL I.D. - Ac	PLAT VOL PAGE	ADD	693-338 DEED-	MIDDLEFIELD PARKWAY OWNER
1	19-080949	26-49	15100	1180-182	~~DAMON HOMES~~ 1259-1103 MJE + B.S. Brog 9-13-99
2	19-080950	"	15104	1241-307	MIDDLEFIELD Homes inc.
3	19-080951	"	15108	1278-126	~~DAMON HOMES~~ S.C. Brog 12/03-98
4	19-080952	"	15112		
5	19-080953	"	15116	1278-117	DAMON Homes
6	19-080954	"	15119	1200-763	HIGH POINTE OF GENOA DEV. RM + BS Thompson 1259-753 19-080954
7	19-080955	"	15117	1257-1100	E.L. + P.L. GUNNOE
8	19-080956	"	15115	1289-916	W.K + B.E + J.S. EGGERS
9	19-080957	"	15111	1241-336	MIDDLEFIELD Homes inc.
10	19-080958	"	15107	1250-249	E. CHRISTAFFERSON; A. BOEHNLEIN
11	19-080959	"	15103	1243-607	HIGH POINTE OF GENOA DEV.
12	19-080960	26-49	15099	1210-405	MIDDLEFIELD Homes
13	19-081038 - .23 A	28-86	15121		
14	19-081039 .24 Ac	28-86			
15	19-081040 .21 Ac	28-86		1263-1142	Damon Homes, Inc
16	19-081041 .21 Ac	28-86			
17	19-081042 .21 Ac	28-86			
18	19-081043 .27 Ac	28-86			
19	19-081044 .22 Ac	28 86			
20	19-081045 .21 Ac	28 86			
21	19-081046 .21 Ac	28 86			
22	19-081047 .24 Ac	28 86			
23	19-081048 .22 Ac	28 86			
24	19-081049 .23 Ac	28 86			
25	19-081050 .33 Ac	28-86			
25A	19-081051 .21 Ac	28-86			
26	19-081052 .23 Ac	28-86			
27	19-081053 .22 Ac	28-86			
28	19-081054 .24 Ac	28-86			
29	19-081055 .21 Ac	28-86			
30	19-081056 .23 Ac	28-86			
31	19-081057 .21 Ac	28-86			
32	19-081058 .18 Ac	28-86			
33	19-081059 .22 Ac	28-86			
34	19-081060 .20 Ac	28-86			
35	19-081061 .22 Ac	28-86			
36	19-081062 .24 Ac	28-86		1263-486	Enwood Corp
37	19-081063 .24 Ac	28-86			
38	19-081064 .15 Ac	28-86			
39	19-081065 .21 Ac	28-86			
40	19-081066 .21 Ac	28-86			
41	19-081067 .21 Ac	28-86			
42	19-081068 .20 Ac	28-86			

CLOVERDALE DR. MIDD TOWNSHIP

SEE PAGE 13

SEE PAGE 17

LOT 31 LOT 32

LAKE AVENUE

12-145

SEE PAGE 17

CORP. LINE

VOL 21-125 8-9-99 S/L 1 ANNEXATION 1.492 Ac J. MULLETT 1263-337 693-729

SE PALLANT 1242-199 SR GARDNER 986-274 19-080936

D. & A.C. WATSON 1252-469

S/L 2 1.604 Ac RESOLUTION 98-27 ORDINANCE 98-104

CORP. LINE

CORPORATION LINE

SEE MIDDLEFIELD TOWNSHIP MAP I

MIDDLEFIELD PARKWAY

TIMBER RIDGE

WOODSONG P.U.D. Phase 1 VOL 26-49

WOODSONG P.U.D. Phase 2 VOL 28-86

19-080969 SPACE BETWEEN PHASES

ROYAL OAK DRIVE

PHASE #1

PHASE #2

NEW SURVEY

MIDDLE FIELD

OLD CORPORATION LINE

ORDINANCE 95-113 6-25-93

ORDINANCE 93-115 VOL 25-99 AC 19-041290

ORDINANCE 96-174

NEW CORPORATION LINE

VILLAGE CORPORATION LINE

TOWNSHIP CORP LINE

1591.83

19-080807 6.821 Ac

CORPORATION LINE 779.25

VILLAGE CORPORATION LINE TOWNSHIP

MIDDLEFIELD VILLAGE
MAP PAGE 26
SCALE - 1" = 200'
JAN. 1, 1999

MIDDLEFIELD VILLAGE
1994

MIDD. VILLAGE — THE MAX H. & RUTH B. GOODING SURVEY — VOL 6 - Page 71

DATE	OWNER	S/L	AC	VOL	PAGE	TRANSFERRED TO:	S/L	DATE	VOL	PAGE	TRANSFERRED TO	S/L	DATE	VOL	PAGE	TRANSFERRED TO:	S/L	DATE	VOL	PAGE
	N. NELSON	1	0.26	562	720															
	R. & D. BAUMGARTNER	2	0.275	801	687															
	F. EALES	3	0.275	387	456															
	S.L. THOMAS	4	0.275	480	812															
	T. & R. MOSS	5	0.275	553	1278															
	L. McELROY AKA L. EDWARDS	6	0.275	710	586	P.E. GILDERSLEEVE	6	8/25/44	982	861										
	R. & E. CHRISTAFFERSON	7	.31	873	912	E. CHRISTAFFERSON	7	10/29/63	959	1222	E. CHRISTAFFERSON	7	9/30/94	986	942	C. Pulsford 19-008500	7	9-21-98	1189	140
	" "	8		873	912	" "	8	"	"	"	" "	8	"	"	"	" " 19-008600	8	"	"	"
	J. & M. BORKHOLDER	9	0.275	495	418															
	K. & J. HERRON	10	0.276	785	9															
	G. & J. TROPF	11	0.275	734	289															
		12																		
		13																		
	M. & D. MIHALISIN	14 & 15	0.58	798	1															
	L. & K. JONES	15	.15	690	201															
	" "	16	0.42	"	"															
	D. & S. CLARKE	17	0.39	576	1351	S. CLARKE	17	6/27/44	983	136										
	T.A. & D.M. POLAKOWSKI	18	0.35	879	1107															
	W. & T. HOSTETLER	19	0.35	833	1012															
	J.W. & B. STEELE	20	0.24	765	891															
	R.L. & E.A. CSOKMAY	21	0.23+0.15	894	969															
	R. & L. KASER	22	0.37	524	33															
VOL 9-13	SPRINGDALE SUB. #1 & #2																			
	D. & M. PARTON	1	0.247	705	121															
	K. QUILLEN	2	0.25	550	892	J. STEVENS	2		619	392	M.E. - V. BOYLES	2	3/22/85	1010	590	BR+DM Breedlove 19-010650	2	4-30-97	1232	819
	P.L. WISEMAN	3	0.25	795	31															
	R.L. & T.K. DETWEILER	4	0.25	928	1318	C. + L.E GAUSE	4	5/24/94	982	537	P.A + A.M. Bennett	4	5597	1833	589					
	G.W. & B.J. WILKES	5	0.235	587	639															
	N. LANGHAM	6	0.293	1120	1174	W.F. COYLE ½	6	9-11-97	1120	1176										
	A. & M. SATTERLEE	7	0.247	815	442	also Northerly 5' of S/L 8:	815-442													
	G. FULOP	8	0.382	780	739	also Northerly 15' of S/L 9:	780-739													
	A. & D. BARCIKOWSKI	9	0.250	537	924	also Northerly 25' of S/L 10:	537-924													
		10																		
	E. STEWART	11	0.247	936	270	also Southerly 50' of S/L 10:	936-270													
	E. & E. SELBY	12	0.580	484	600															
	M.E. & E. BRILLA, III	13	0.524	912	14															
	W. & B. OSMOND	14	0.468	576	1033															
	" "	15	0.412	576	1032															
	A.B. & R.M. HILL	16	0.356	902	966															
	R. DEMARCO	17	0.313	693	1206	P.M. + R.J. DeMarco	17	12-5-96	1083	780	R.J. & C.M. DeMarco ½ int	17	12-27-96	1086	521	R.J. + C.M. DeMarco 100% int	17	4/3/97	1132	862
	D. & C. HERSH	18	0.237	810	243	T.W. + S.A. Whitten	18	9-30-98	1190	1221										
	R.J. & A.M.Z. DETWEILER	19	0.250	878	90	R.L. & T. DETWEILER	19	3-12-96	1043	1082	G. & C. ZIEGLER	19	3-12-96	1043	1084					
	" "	20	0.250	845	1198	" " "	20	"	"	"	" " "	20	"	"	"					
	E. & C. ZIEGLER	21	0.250	702	551															
	J. & D. SMITH	22	0.230	617	728															
	L.G. & L.E. EIERMANN	23	0.230	593	909															
	R.R. HATCH	24	0.259	773	299	E.M. SCRUGGS	24	.850	1023	631										
	E. & M. COX	25	0.230	855	519															
	M.A. & V.A. CONTINENZA	26	0.237	921	66+68	K.A. CONTINENZA	26	.237	996	1022										
	J.L. & P.V. MILLER	27	0.245	537	672															
		28																		
	P.G. WATSON	29	0.332	959	837															
	NANCY L. SHUMINSKI	30	0.233	723	614															
	R. & J. WEIRICK	31	0.233	813	1031															
	T.L. & V. McFANENY	32	0.283	551	201	V. McFANENEY			974	499	MOR Equity, Inc.	32	11-25-98	1202	308	Fanfax Trendy, LTD	32	5-7-99	1236	387
	W. & K. BLUE	33	0.283	591	1090															
	R. & D. KLEPPER	34	0.282	593	722															
	K. & E. FERRY	35	0.335	551	256															
	B. MAZZONE	36	0.362	551	181															
	D.M. MARES	37	0.333	775	1109															
	A. & S. PETRICK	38	0.333	661	337															
		39																		
	W.F. & D.M. CANTERBURY	40	0.333	552	913	A.R. + J.M. FREIBERG	40	0.333	1024	15	A.R. Freiberg 19-007700	40	10-9-98	1192	1006					
	J. BRUCE	41	0.281	663	711															
	T. & P. AKERS	42	0.230	839	457															
	C.J. BRIGHAM	43	0.279	551	574															
	ALLEGHENY WESLEYAN METHOD.	44	0.297	647	541															
	M. & D. ROACH	45	0.332	856	447															
	J.W. & K.M. BLASIUS	46	0.350	551	540															
	R.A. & A. BRAUN	47	0.357	556	1077															
	J.R. HOSTETLER	48	0.335	937	625	J.R + B.A. Hostetler 19-010450	48	335	1187	1161										
	W.J. SLY	49	0.332	766	771															

SPRINGDALE DRIVE

OAKDALE ST.

ELMWOOD ST.

CEDARWOOD CT.

MAPLE AVE.

19-041100

HIGH POINTE OF GEAUGA CONDOMINIUM – MIDDLEFIELD VILLAGE PAGE 23

PARCEL #	ADDRESS	OWNER VOL + PAGE	Phase	PLAT	AC	PARCEL	BLDG	TRANSFERRED TO:	VOL + PAGE
19-080981	15024 WOODSONG DR	A+D POROZYNSKI 1328-469	A #1	27-98	↓	A	1	–	
19-080982	15028 " "		A #1	27-98	.40	A	2	–	
19-080983	15032 " "		A #1	27-98	↑	A	3	–	
							4	–	
							5	–	
19-080984	15041 WOODSONG DR.	S.M. WAGENLANDER 1222-576	#1	27-98	.21	B	6		
19-081070	15048 " "		#3	28-88	.14	A	7		
19-081036	15052 " "	R.P. LIZGA + L. SCHULTZ 1256-1192	2	28-45			8		
							9		
							10		
19-081037	15064 WOODSONG DR	M & J SPECK 1252-314	2	28-45			11		
19-081071	15068 WOODSONG DR		3	28-88	.17	B	12		
							13		
							14		
							15		
							16		
							17		
							18		
							19		
							20		
							21		
							22		
							23		
							24		
							25		
							26		
							27		
							28		
							29		
							30		
							31		
19-081072	15069 PRIMROSE LN	J.W. + R.S. WOODCOCK 1259-87	3	28-88	.56	C	32		
							33		
							34		
							35		
							36		
							37		
							38		
							39		
							40		
							41		
							42		
							43		
							44		
							45		
							46		
							47		
							48		
							49		
							50		
							51		
							52		
							53		
							54		
							55		
							56		
							57		
							58		
							59		
							60		
							61		
							62		
							63		
							64		
							65		
							66		
							67		
							68		
							69		
							70		
							71		
							72		
							73		
							74		
							75		
							76		
							77		
							78		
							79		